Info for Google and TomTom
Please make sure that the changes are done (on maps) at 10 januari 2022, thanks!

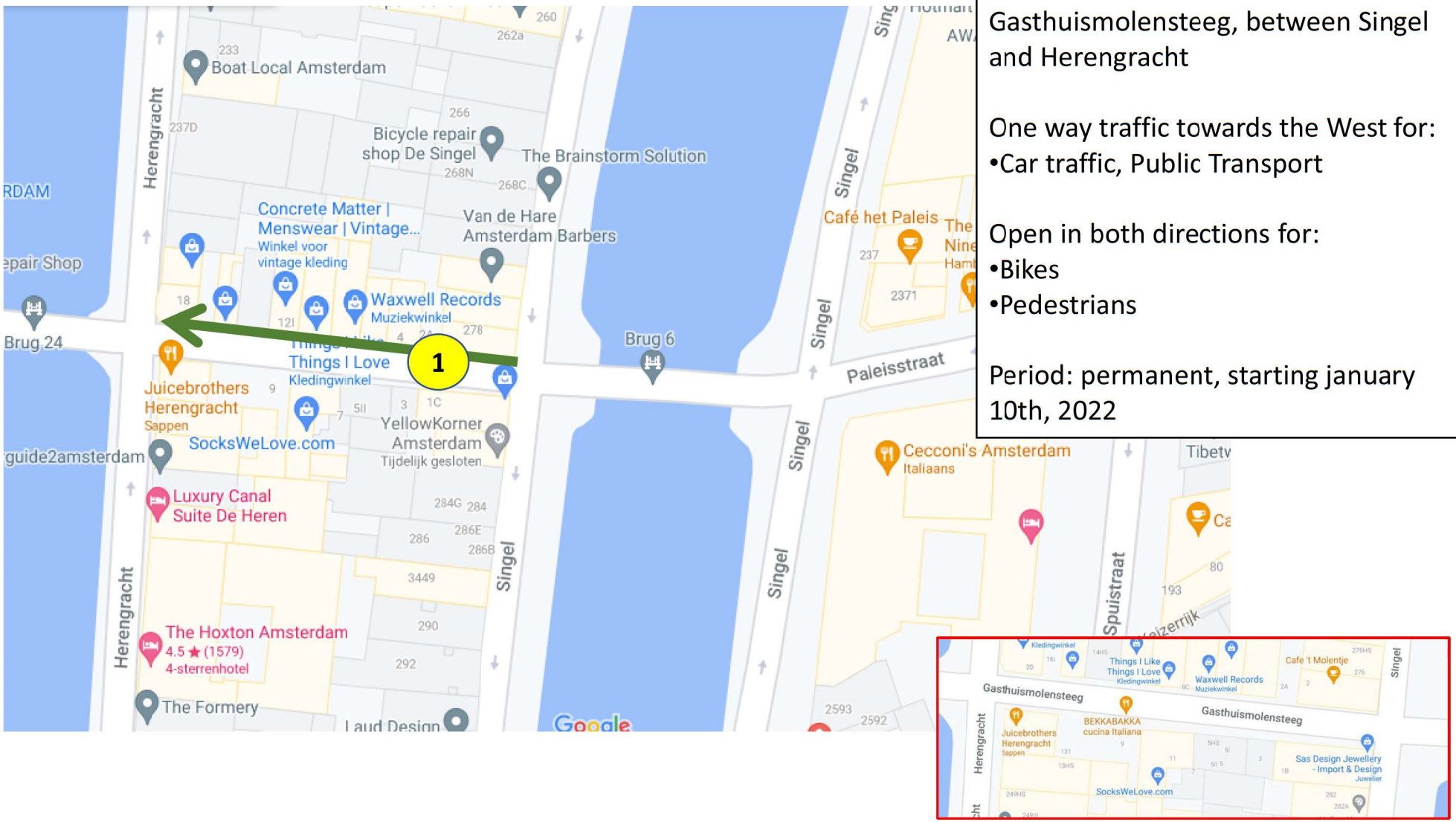

Gasthuismolensteeg, between Singel and Herengracht

One way traffic towards the West for:
•Car traffic, Public Transport

Open in both directions for:
•Bikes
•Pedestrians

Period: permanent, starting january 10th, 2022

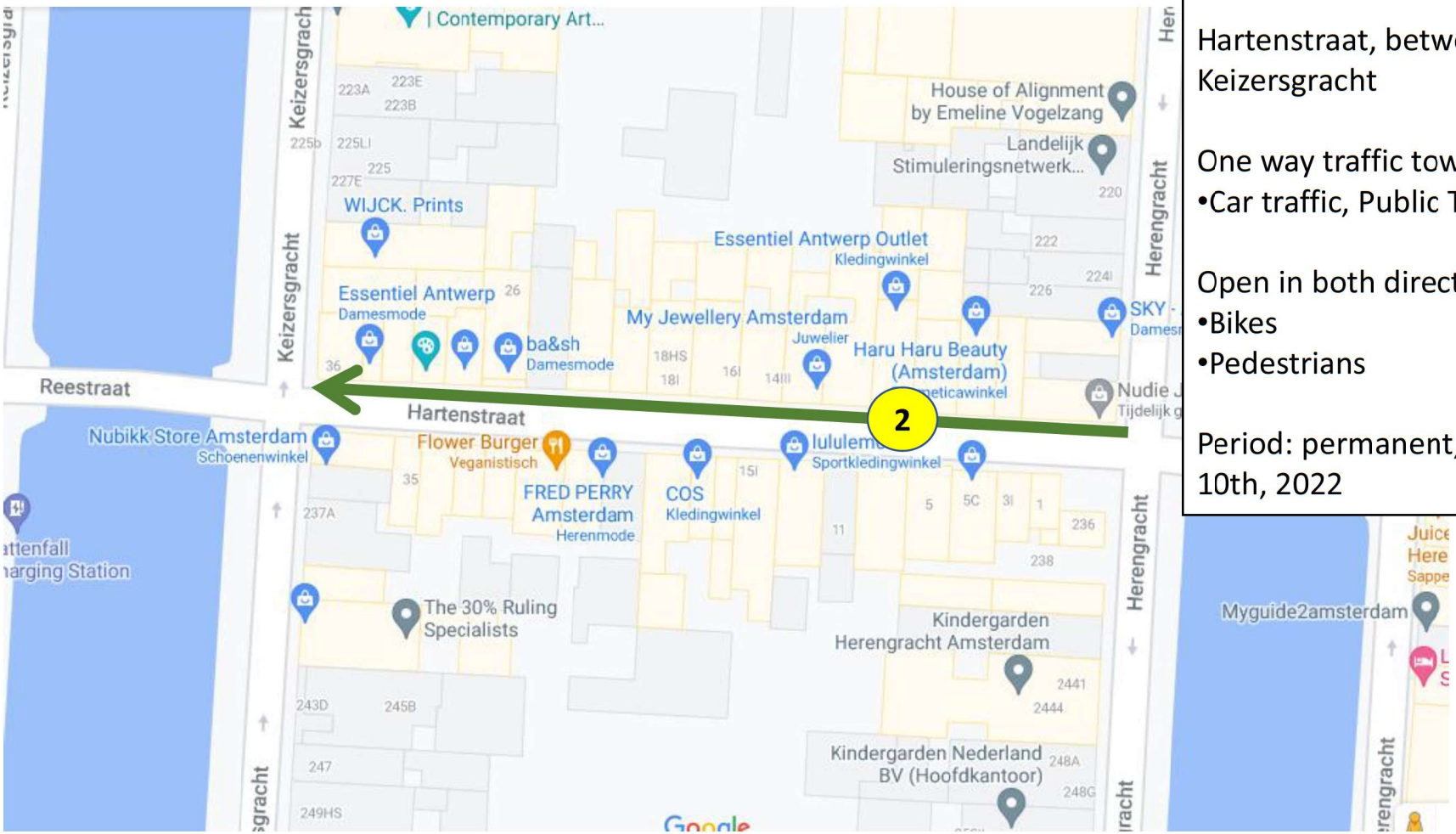

Hartenstraat, between Herengracht and Keizersgracht

One way traffic towards the West for:
•Car traffic, Public Transport

Open in both directions for:
•Bikes
•Pedestrians

Period: permanent, starting january 10th, 2022

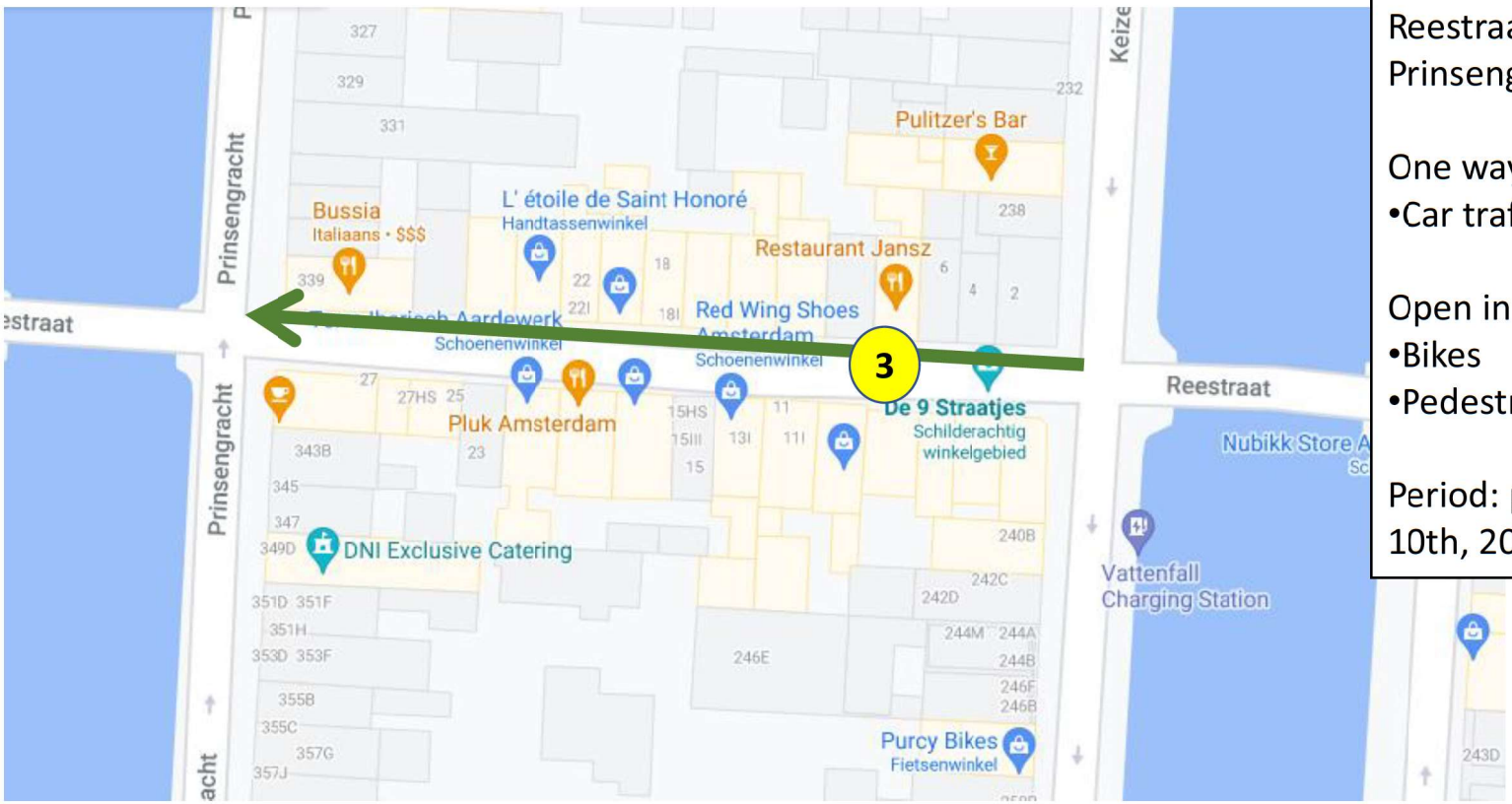

Reestraat, between Keizersgracht and Prinsengracht

One way traffic towards the West for:
•Car traffic, Public Transport

Open in both directions for:
•Bikes
•Pedestrians

Period: permanent, starting january 10th, 2022

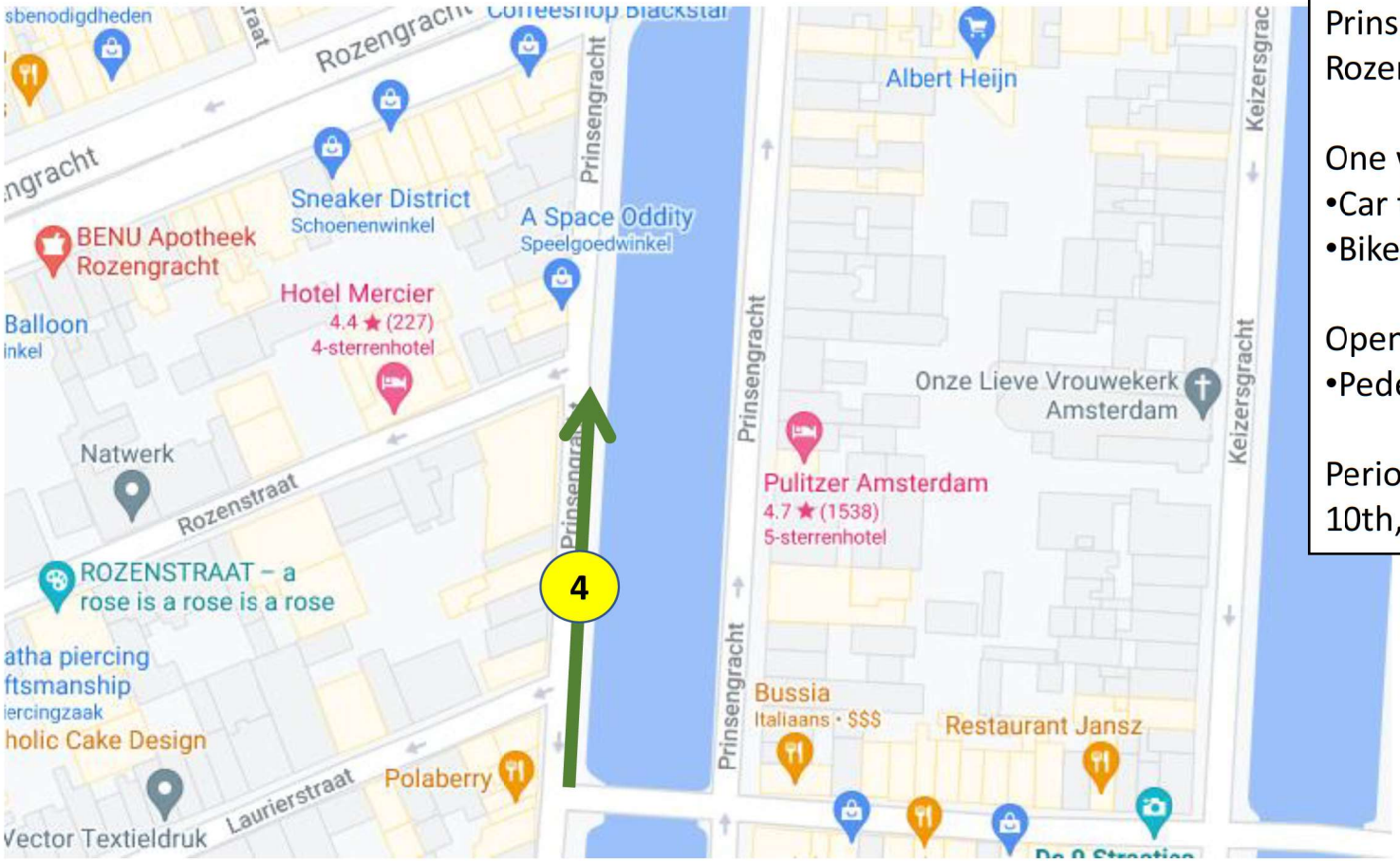

Prinsengracht, between Reestraat and Rozenstraat

One way traffic towards the North for:
- Car traffic, Public Transport
- Bikes

Open in both directions for:
- Pedestrians

Period: permanent, starting january 10th, 2022

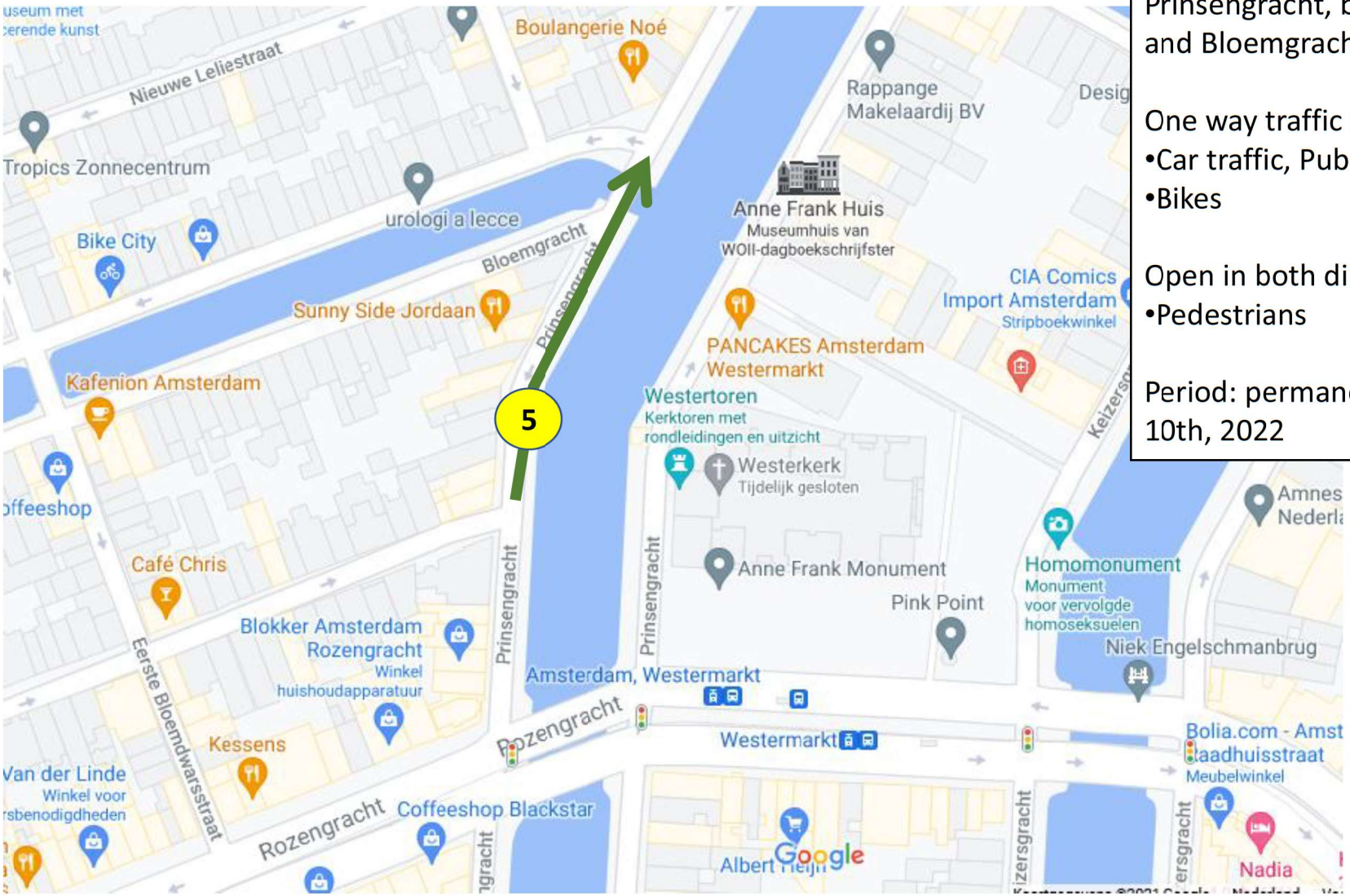

Prinsengracht, between Bloemstraat and Bloemgracht

One way traffic towards the North for:
- Car traffic, Public Transport
- Bikes

Open in both directions for:
- Pedestrians

Period: permanent, starting january 10th, 2022

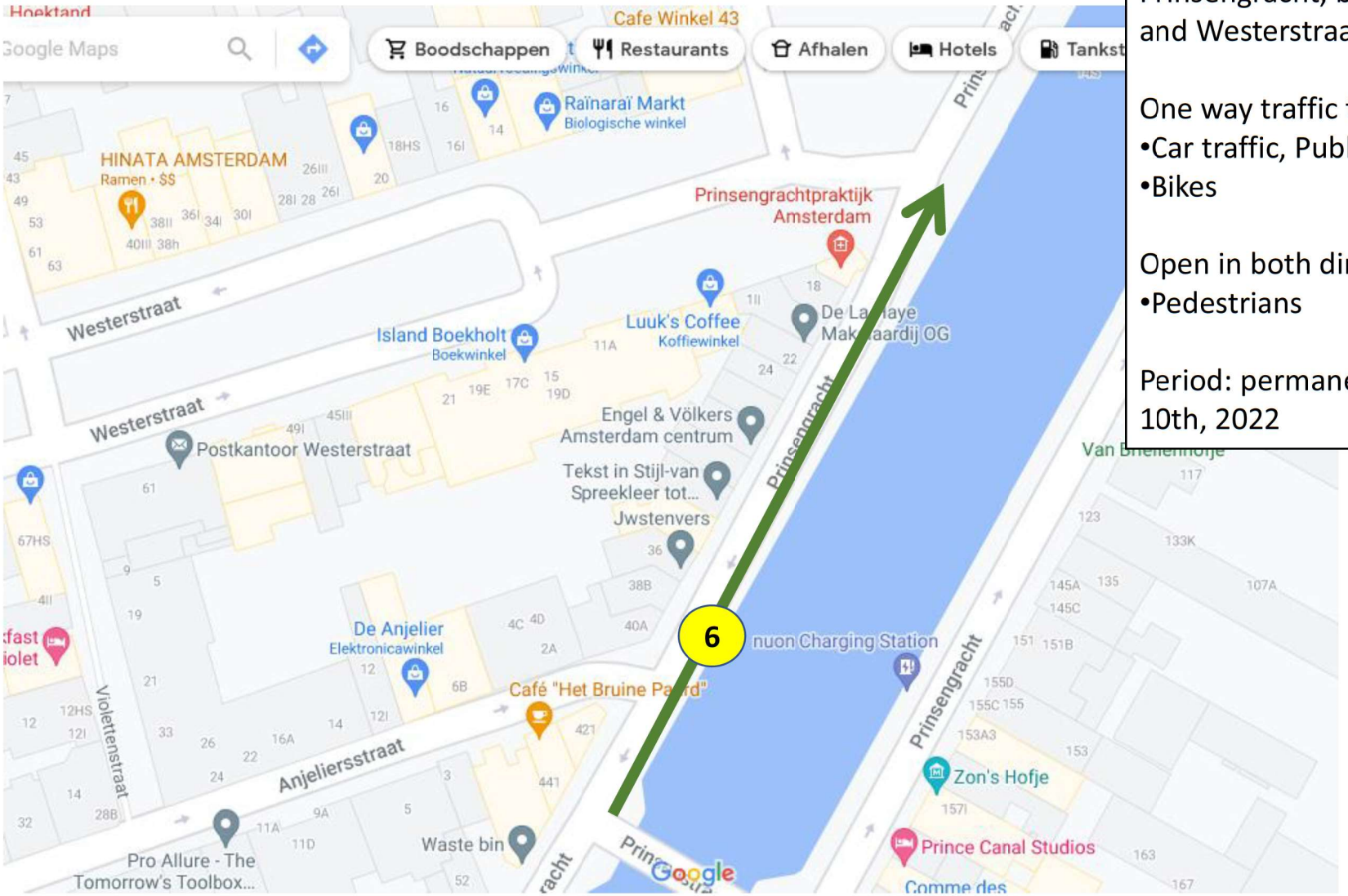

Prinsengracht, between Prinsenstraat and Westerstraat

One way traffic towards the North for:
- Car traffic, Public Transport
- Bikes

Open in both directions for:
- Pedestrians

Period: permanent, starting january 10th, 2022

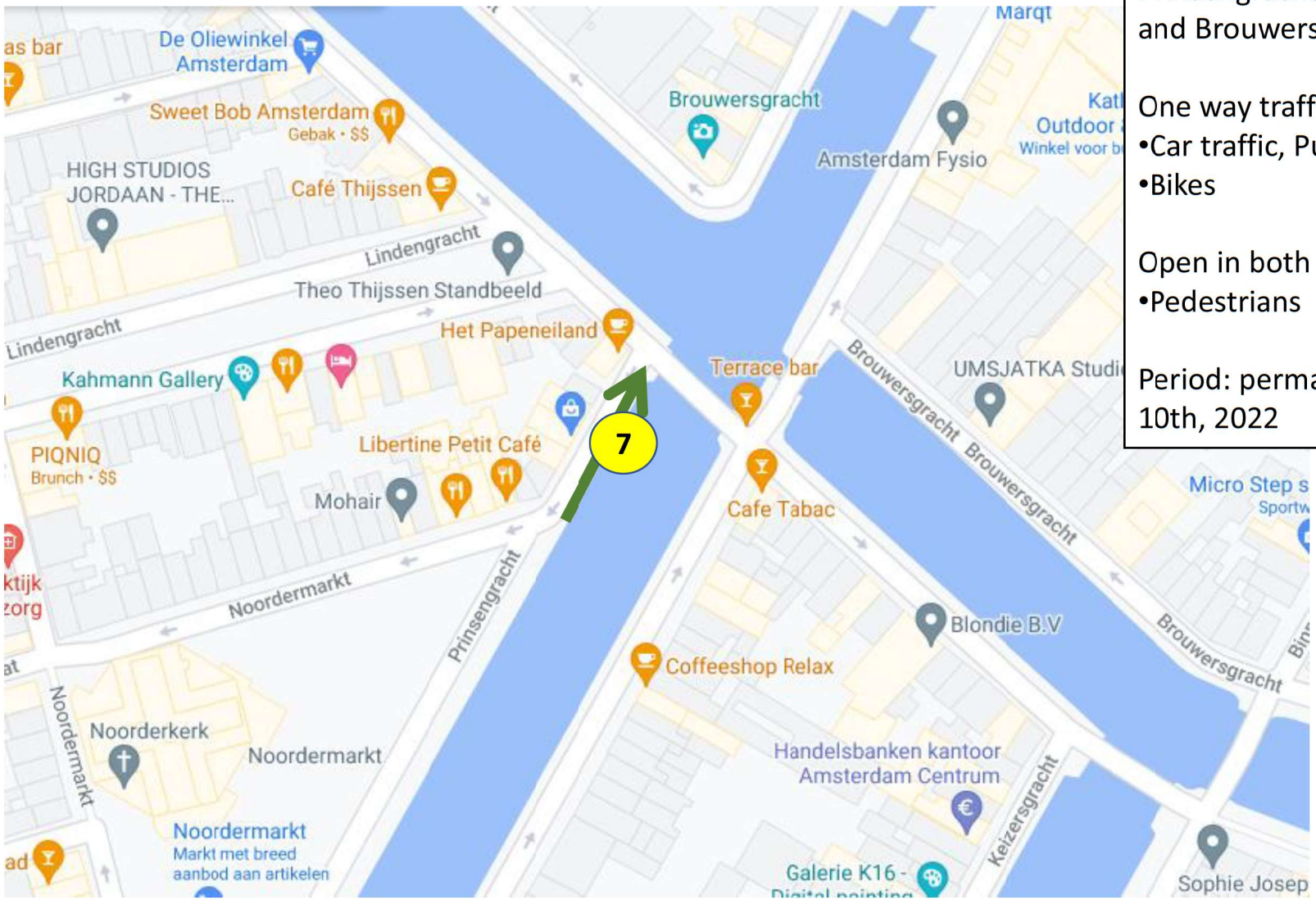

Prinsengracht, between Noordermarkt and Brouwersgracht

One way traffic towards the North for:
- Car traffic, Public Transport
- Bikes

Open in both directions for:
- Pedestrians

Period: permanent, starting january 10th, 2022

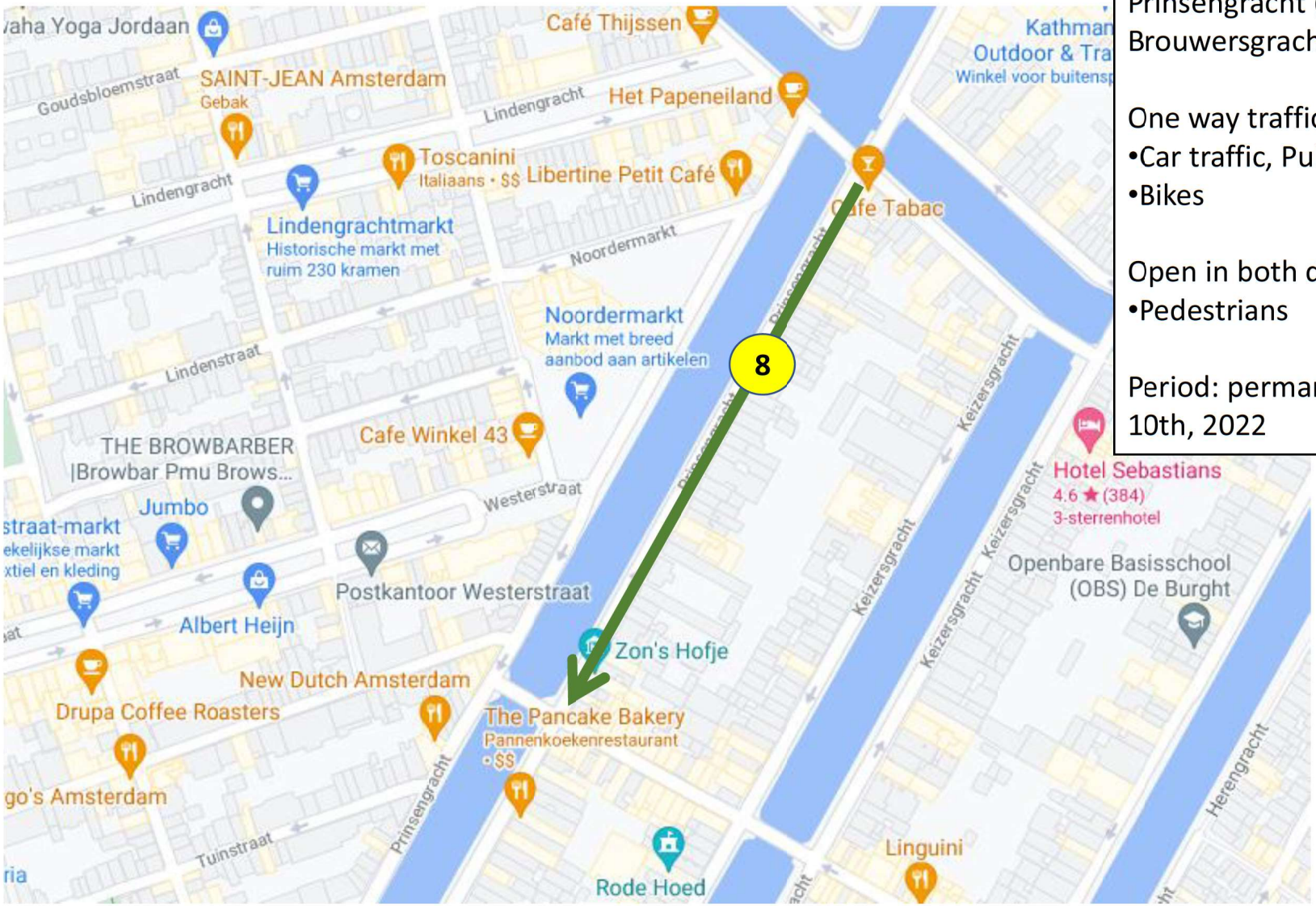

Prinsengracht (eastside), between Brouwersgracht and Prinsenstraat

One way traffic towards the South for:
- Car traffic, Public Transport
- Bikes

Open in both directions for:
- Pedestrians

Period: permanent, starting january 10th, 2022

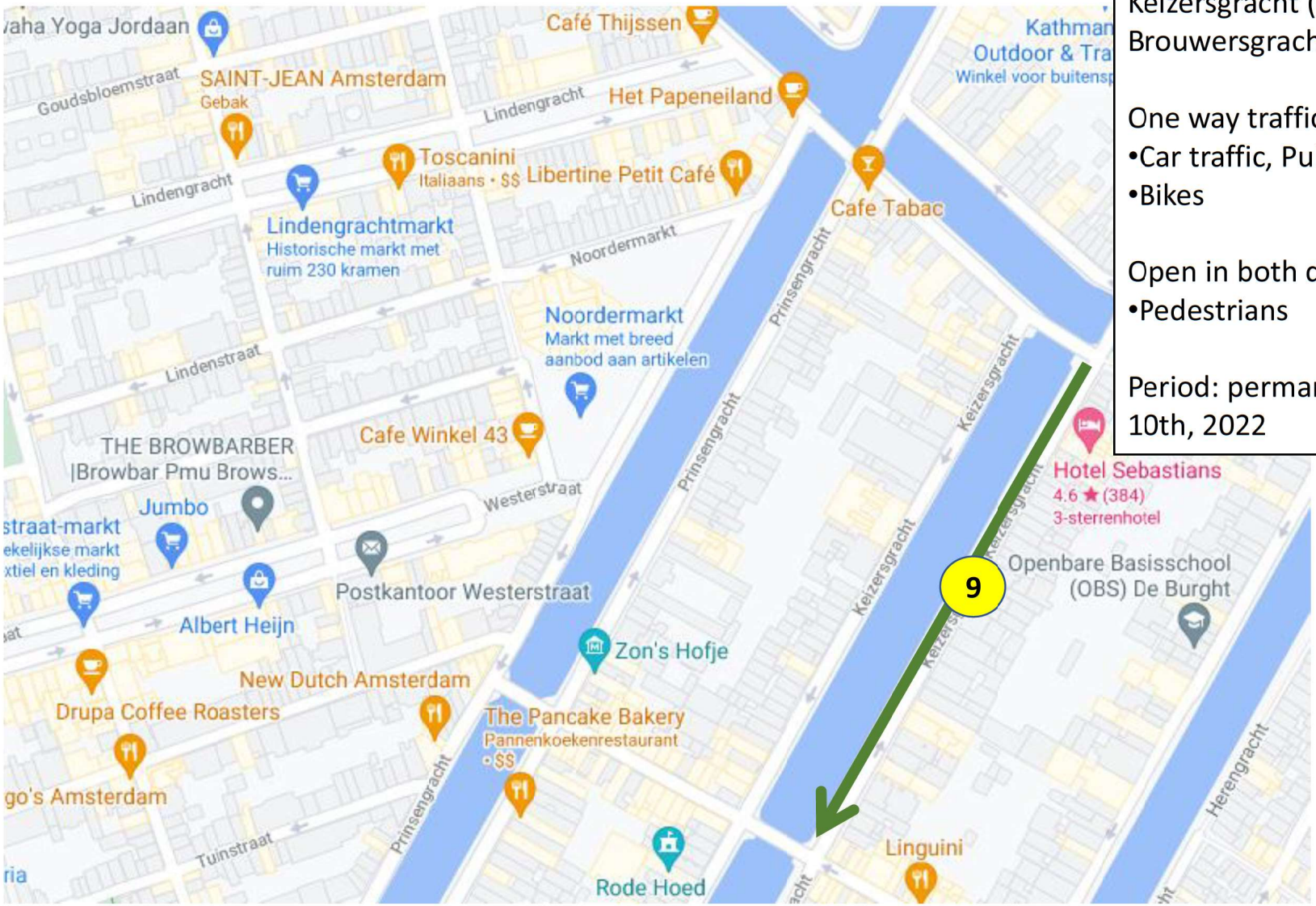

Keizersgracht (eastside), between Brouwersgracht en Herenstraat

One way traffic towards the South for:
- Car traffic, Public Transport
- Bikes

Open in both directions for:
- Pedestrians

Period: permanent, starting january 10th, 2022

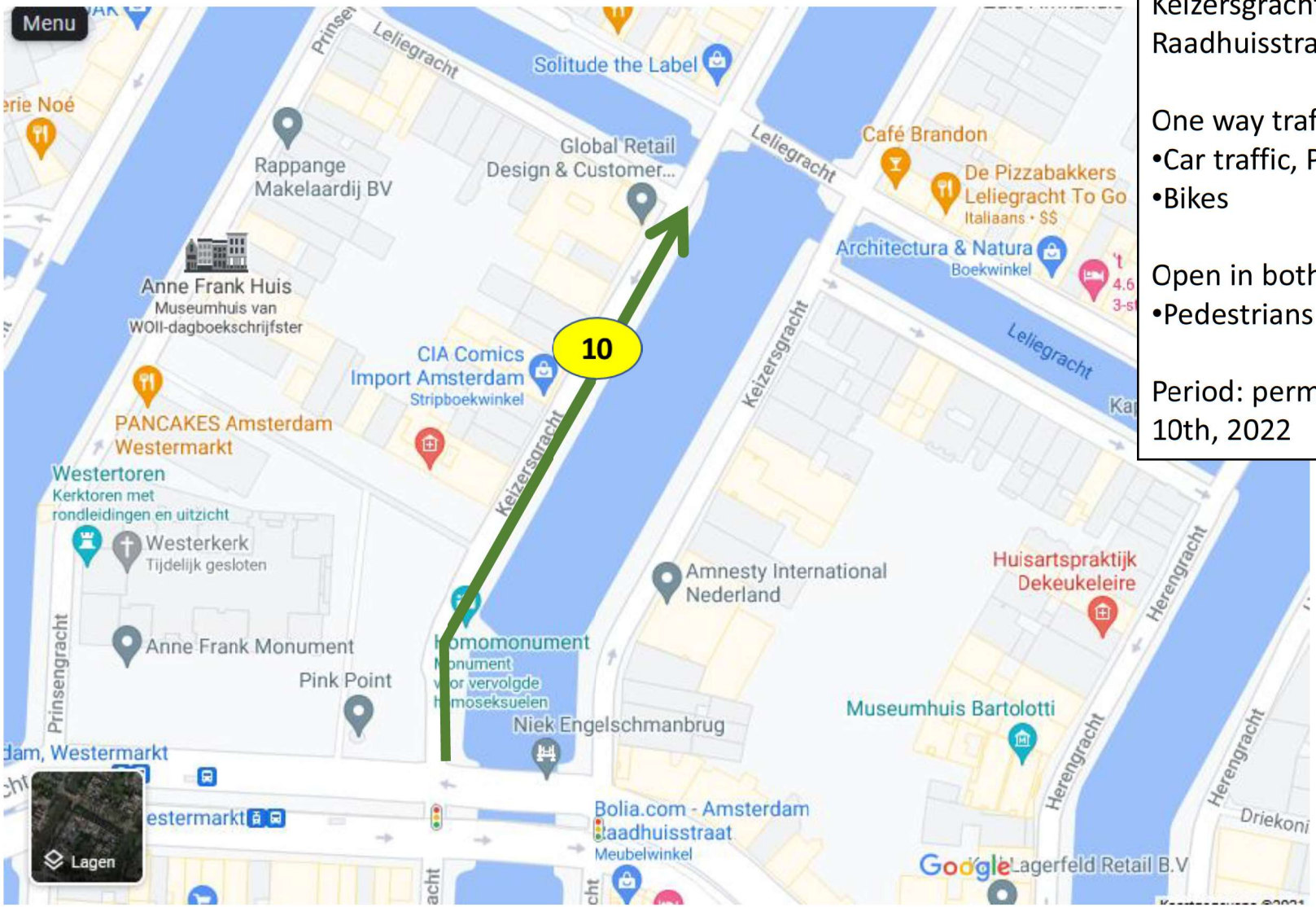

Keizersgracht (westside), between Raadhuisstraat and Leliegracht

One way traffic towards the North for:
- Car traffic, Public Transport
- Bikes

Open in both directions for:
- Pedestrians

Period: permanent, starting january 10th, 2022

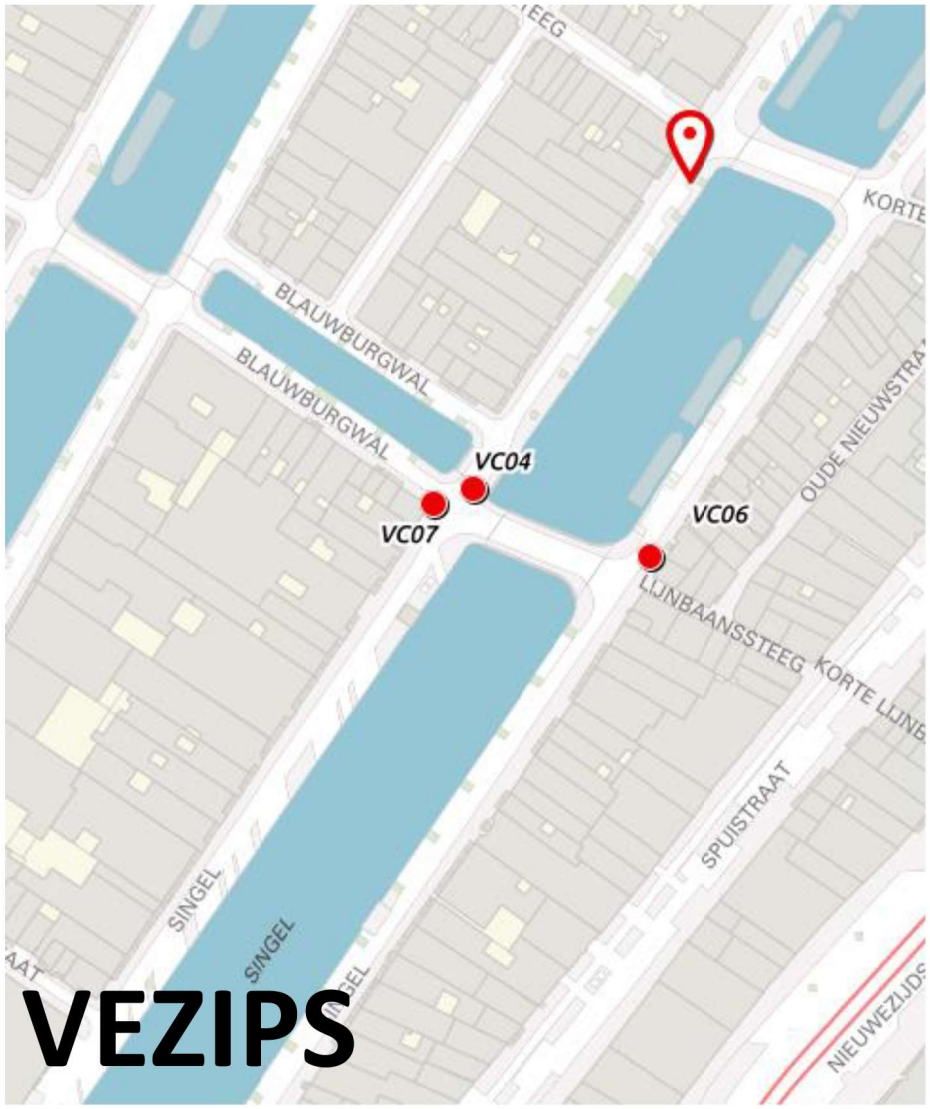

VC06 en **VC04** (both Singel) are **inoperative**.
The pole is taken away en covered with a plate.

VC07 is still in operation. This VC07 is a pole who works on offer, so car comes, pole goes down. The meaning of this pole is to stop traffic from east to west through the south side of the Blauwburgwal (that's a one direction road). See picture below, the green arrow is not the right way.



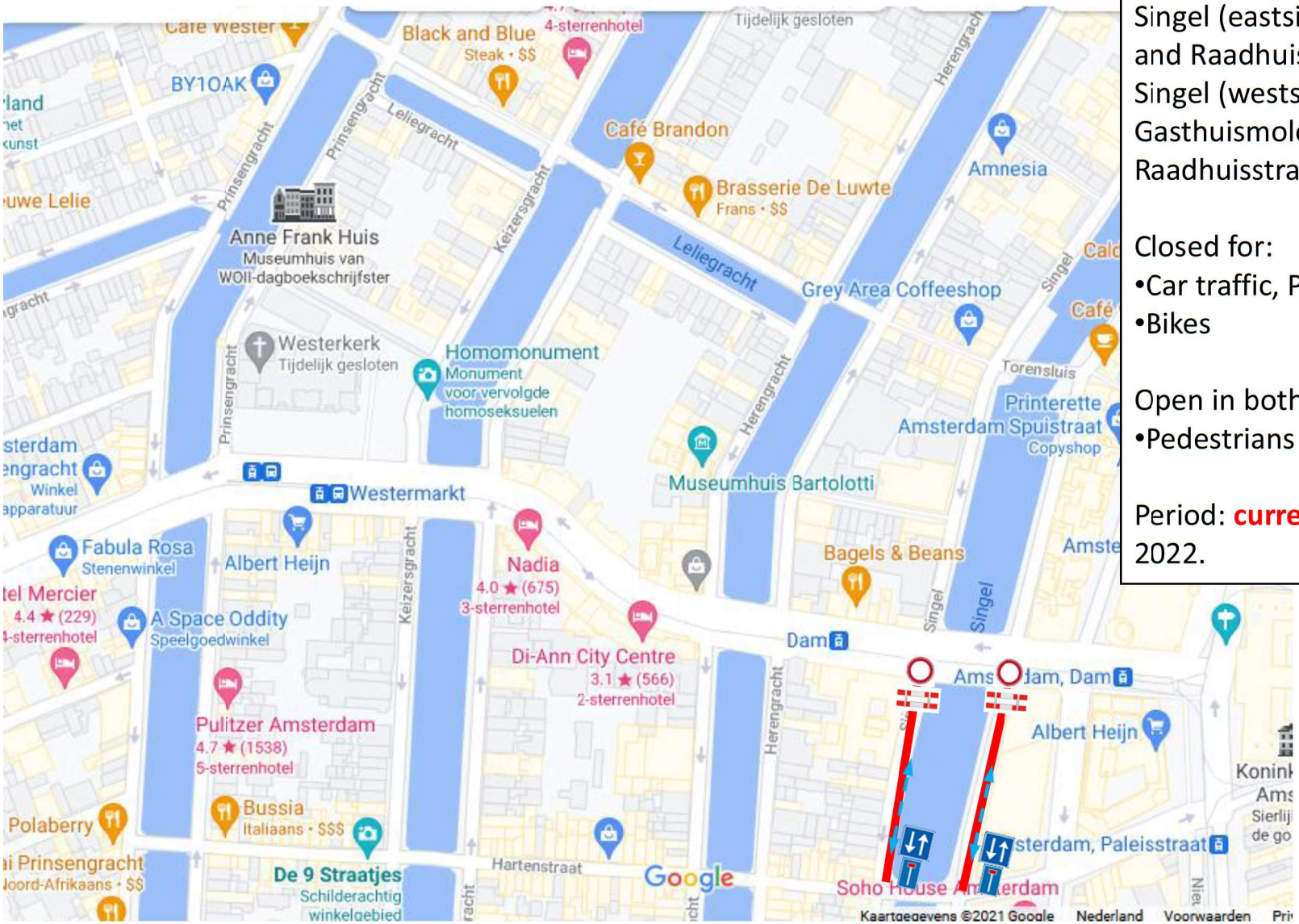

Singel (eastside), between Paleisstraat and Raadhuisstraat and
Singel (westside) between Gasthuismolensteeg and Raadhuisstraat.

Closed for:
- Car traffic, Public Transport
- Bikes

Open in both directions for:
- Pedestrians

Period: **current situatuation** till 1 march 2022.

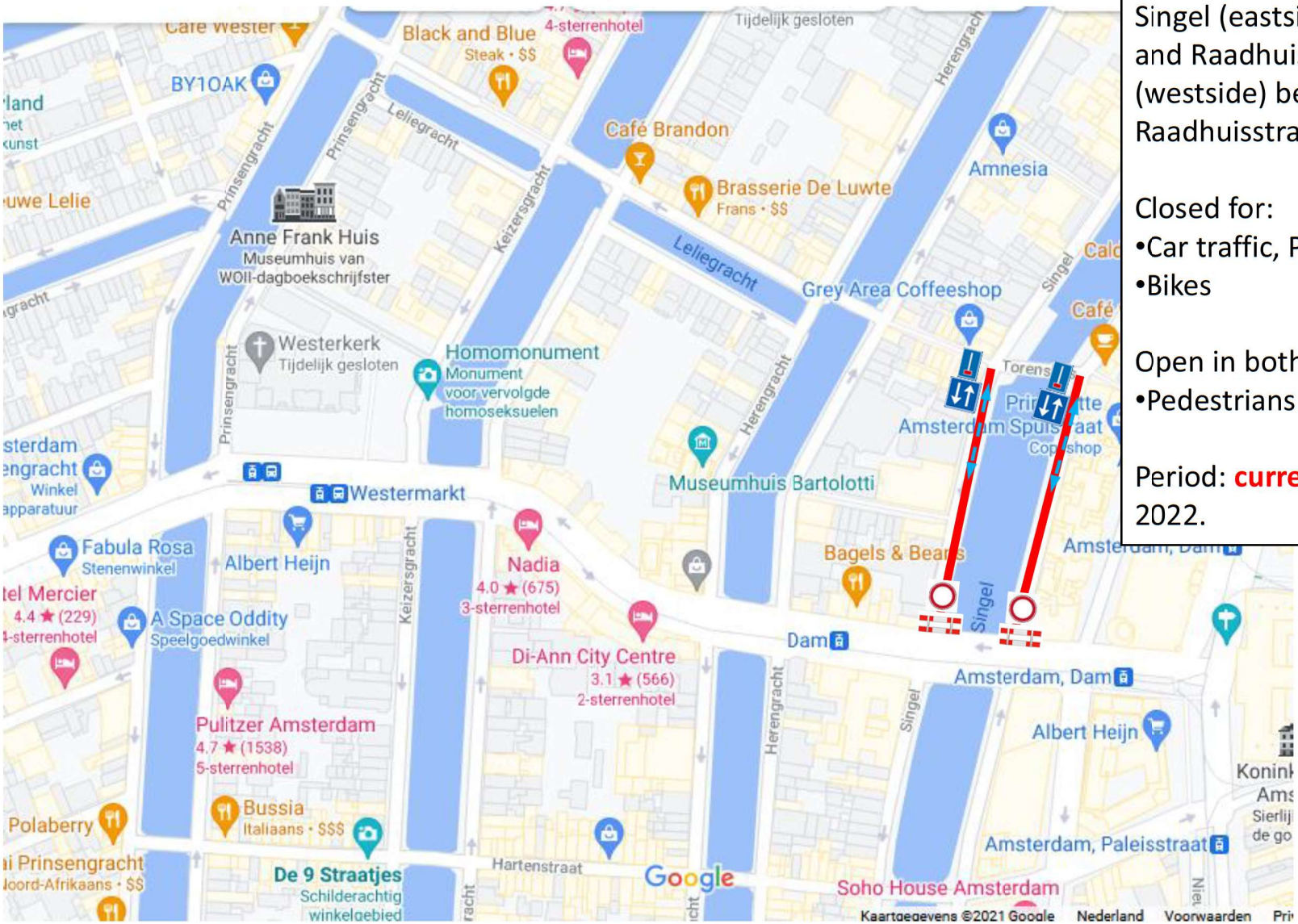

Singel (eastside), between Torensluis and Raadhuisstraat and Singel (westside) between Torensluis and Raadhuisstraat.

Closed for:
- Car traffic, Public Transport
- Bikes

Open in both directions for:
- Pedestrians

Period: **current situatuation** till 1 March 2022.

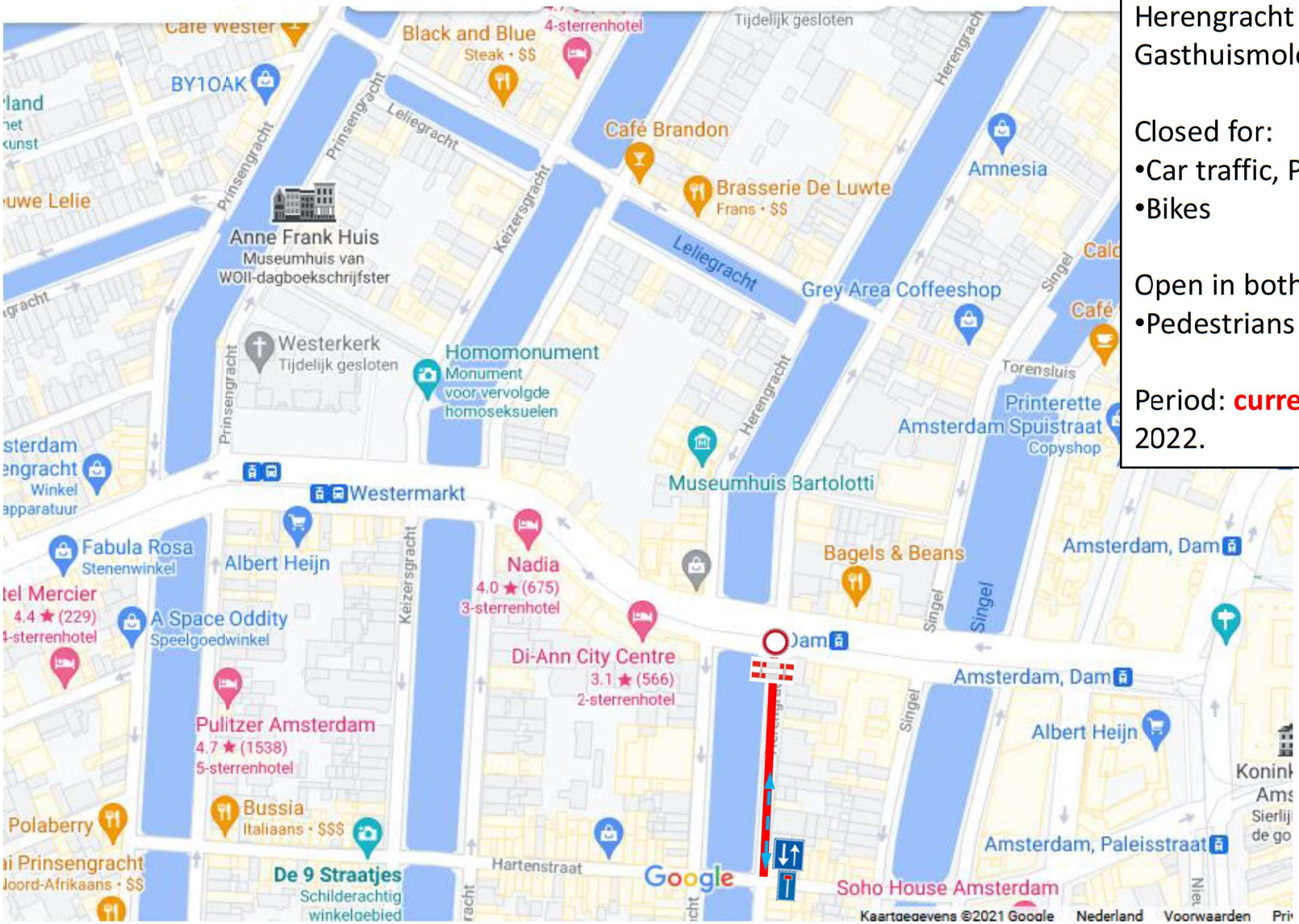

Herengracht (eastside), between Gasthuismolensteeg and Raadhuisstraat

Closed for:
- Car traffic, Public Transport
- Bikes

Open in both directions for:
- Pedestrians

Period: **current situatuation** till 1 April 2022.

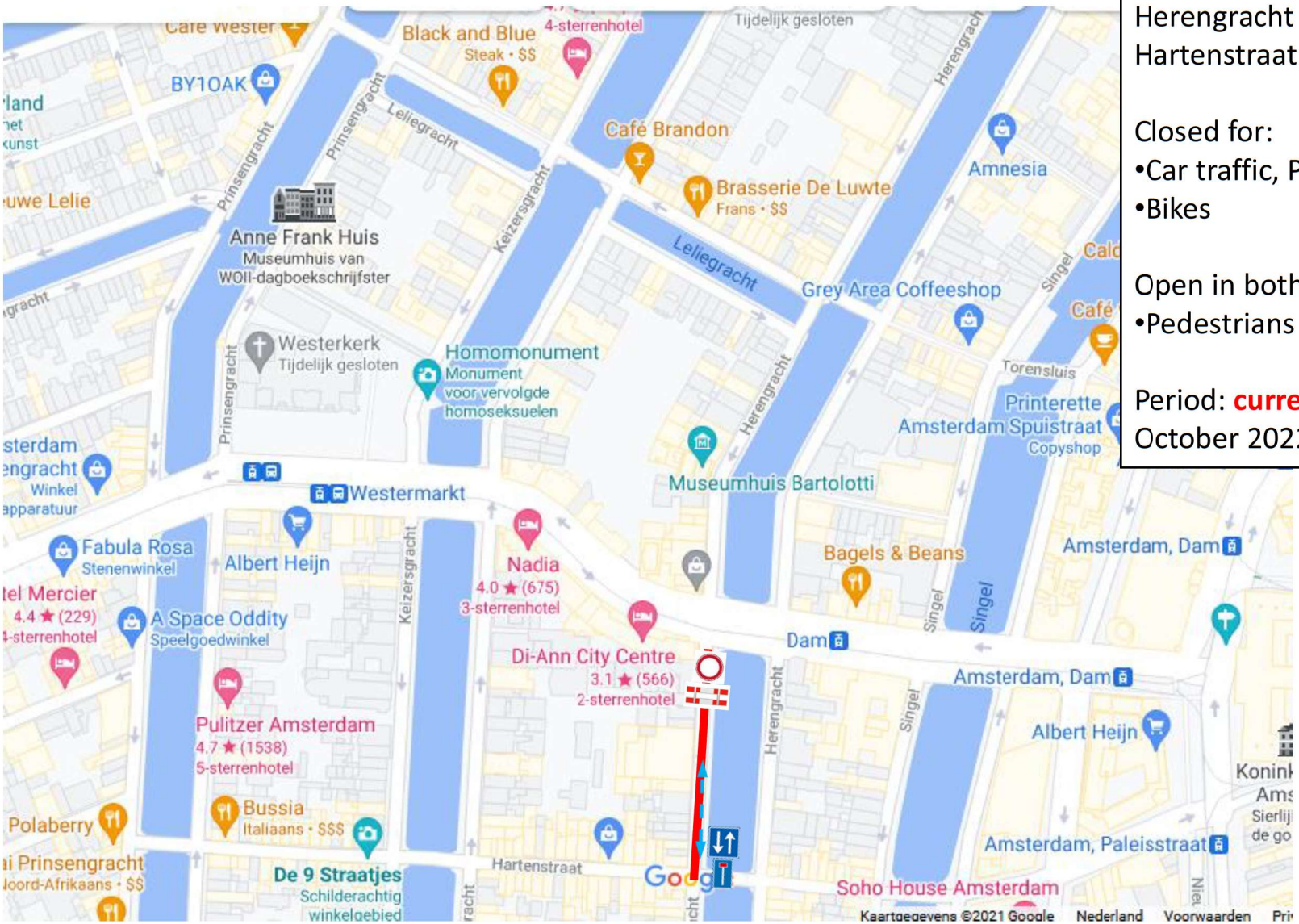

Herengracht (westside) between Hartenstraat and Raadhuisstraat.

Closed for:
- Car traffic, Public Transport
- Bikes

Open in both directions for:
- Pedestrians

Period: **current situatuation** till 1 October 2022.

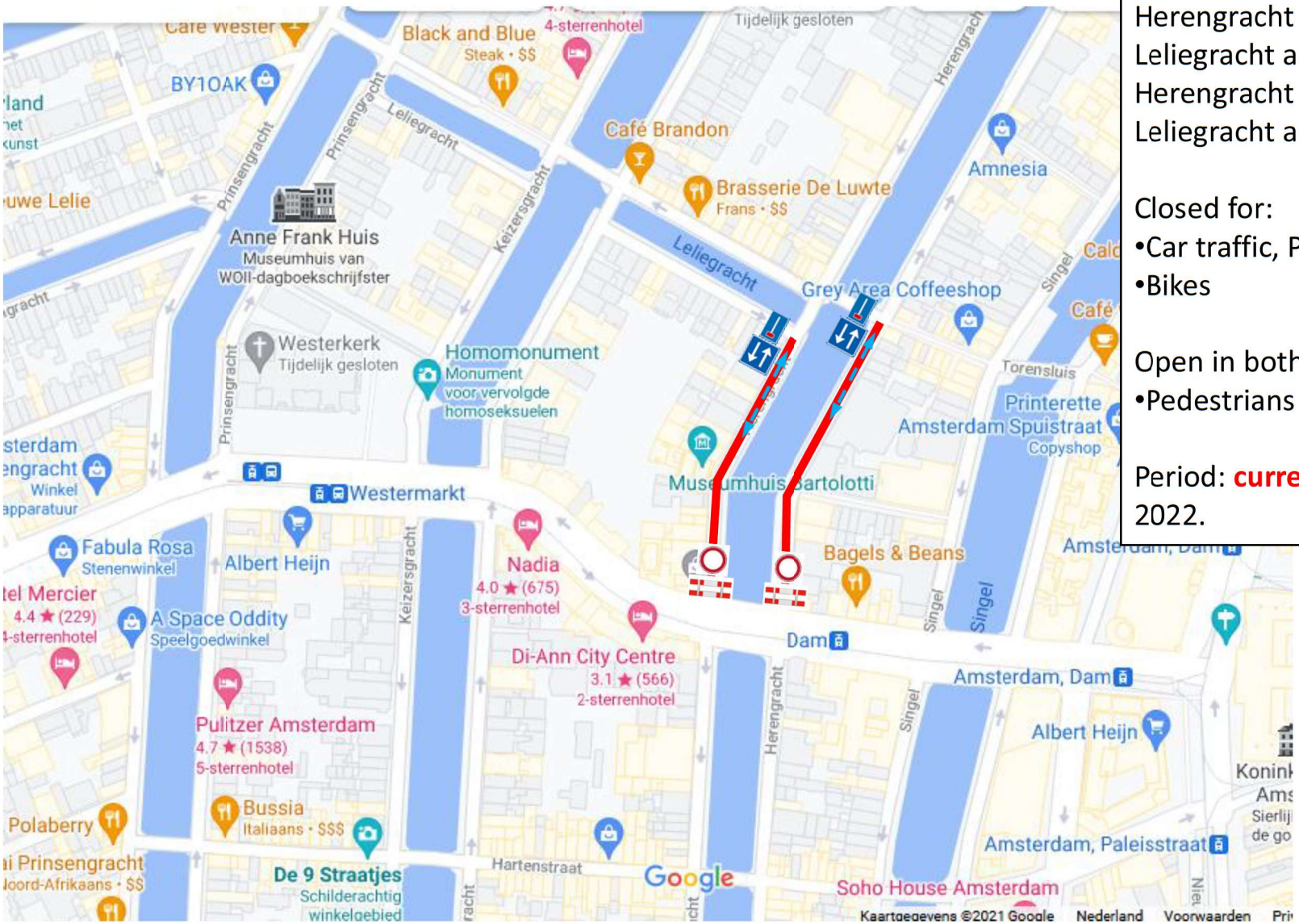

Herengracht (eastside), between Leliegracht and Raadhuisstraat and Herengracht (westside) between Leliegracht and Raadhuisstraat.

Closed for:
- Car traffic, Public Transport
- Bikes

Open in both directions for:
- Pedestrians

Period: **current situatuation** till 1 April 2022.

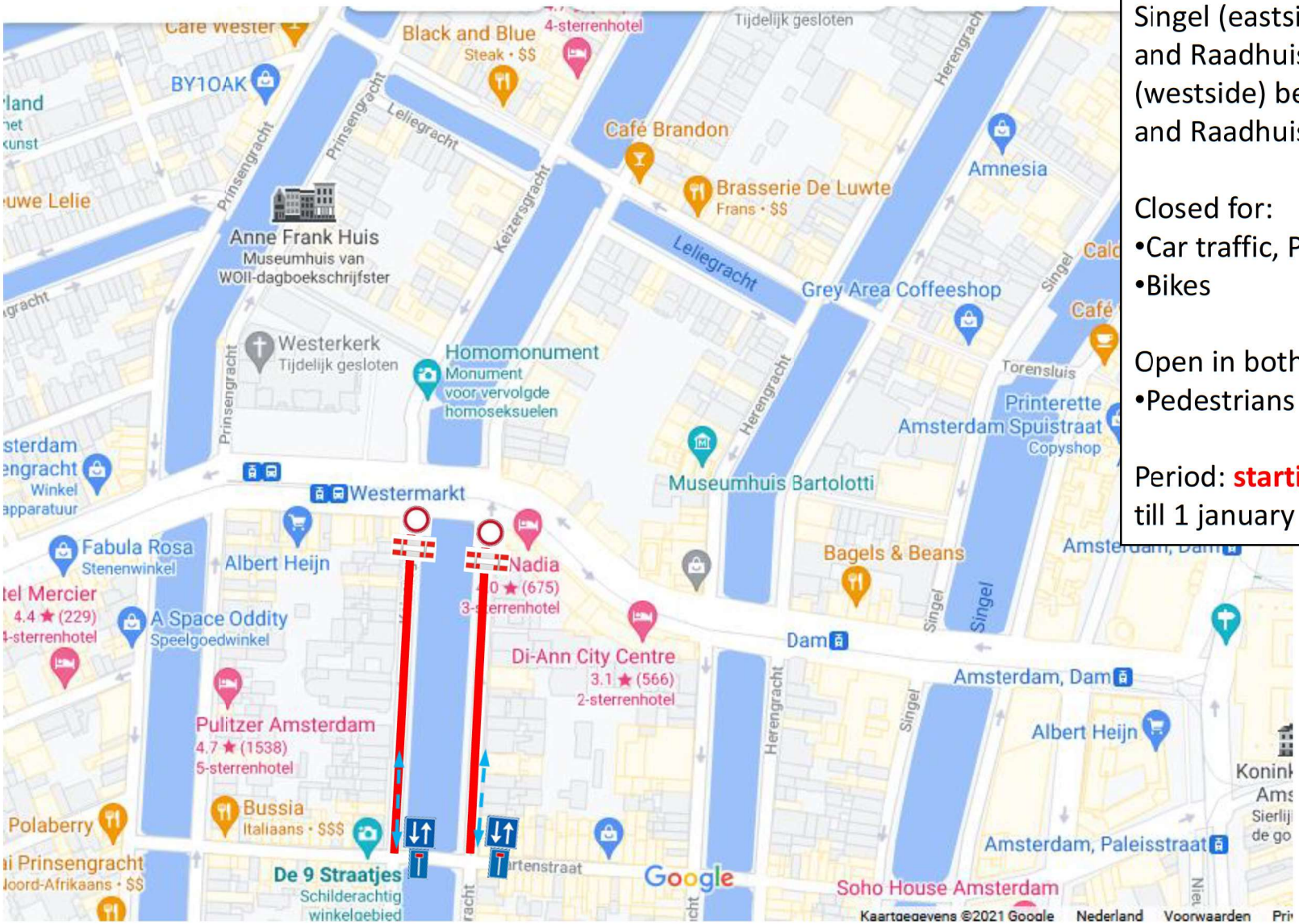

Singel (eastside), between Paleisstraat and Raadhuisstraat and Singel (westside) between Gasthuismolensteeg and Raadhuisstraat.

Closed for:
- Car traffic, Public Transport
- Bikes

Open in both directions for:
- Pedestrians

Period: **starting january 10th**, 2022 till 1 january 2023.

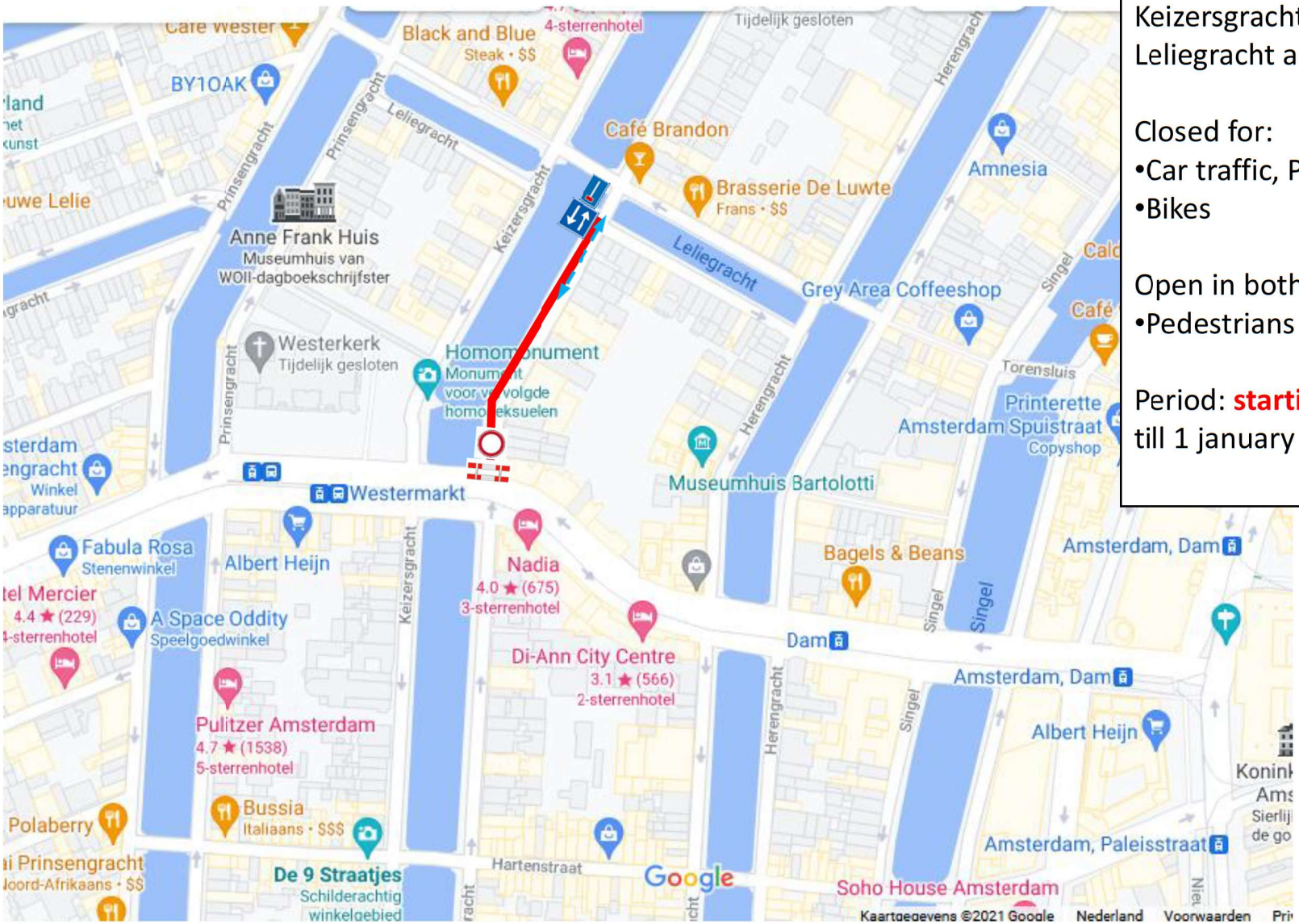

Keizersgracht (eastside), between Leliegracht and Raadhuisstraat

Closed for:
- Car traffic, Public Transport
- Bikes

Open in both directions for:
- Pedestrians

Period: **starting january 10th**, 2022 till 1 january 2023.

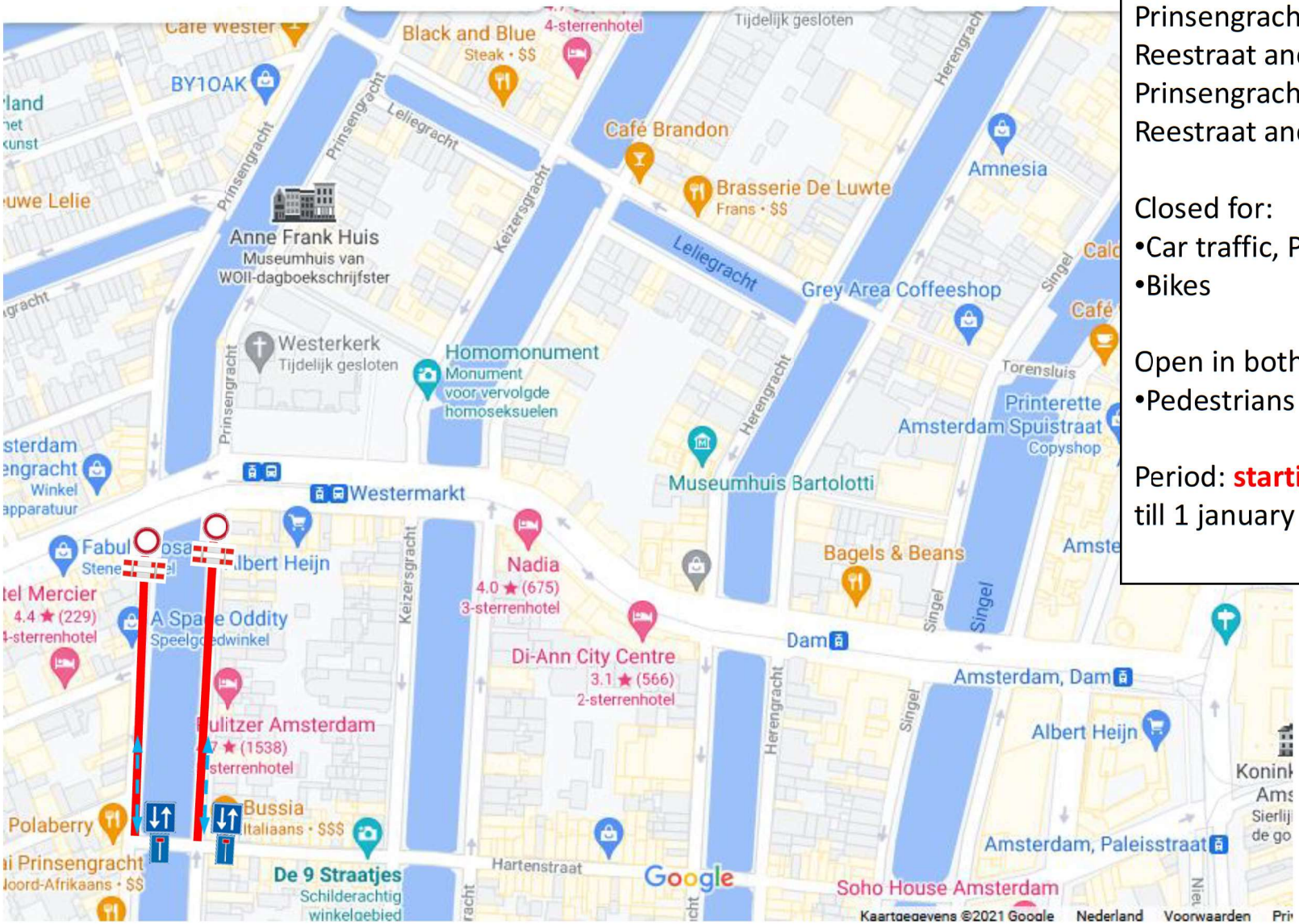

Prinsengracht (eastside), between Reestraat and Raadhuisstraat and Prinsengracht (westside) between Reestraat and Raadhuisstraat.

Closed for:
- Car traffic, Public Transport
- Bikes

Open in both directions for:
- Pedestrians

Period: **starting january 10th**, 2022 till 1 january 2023.

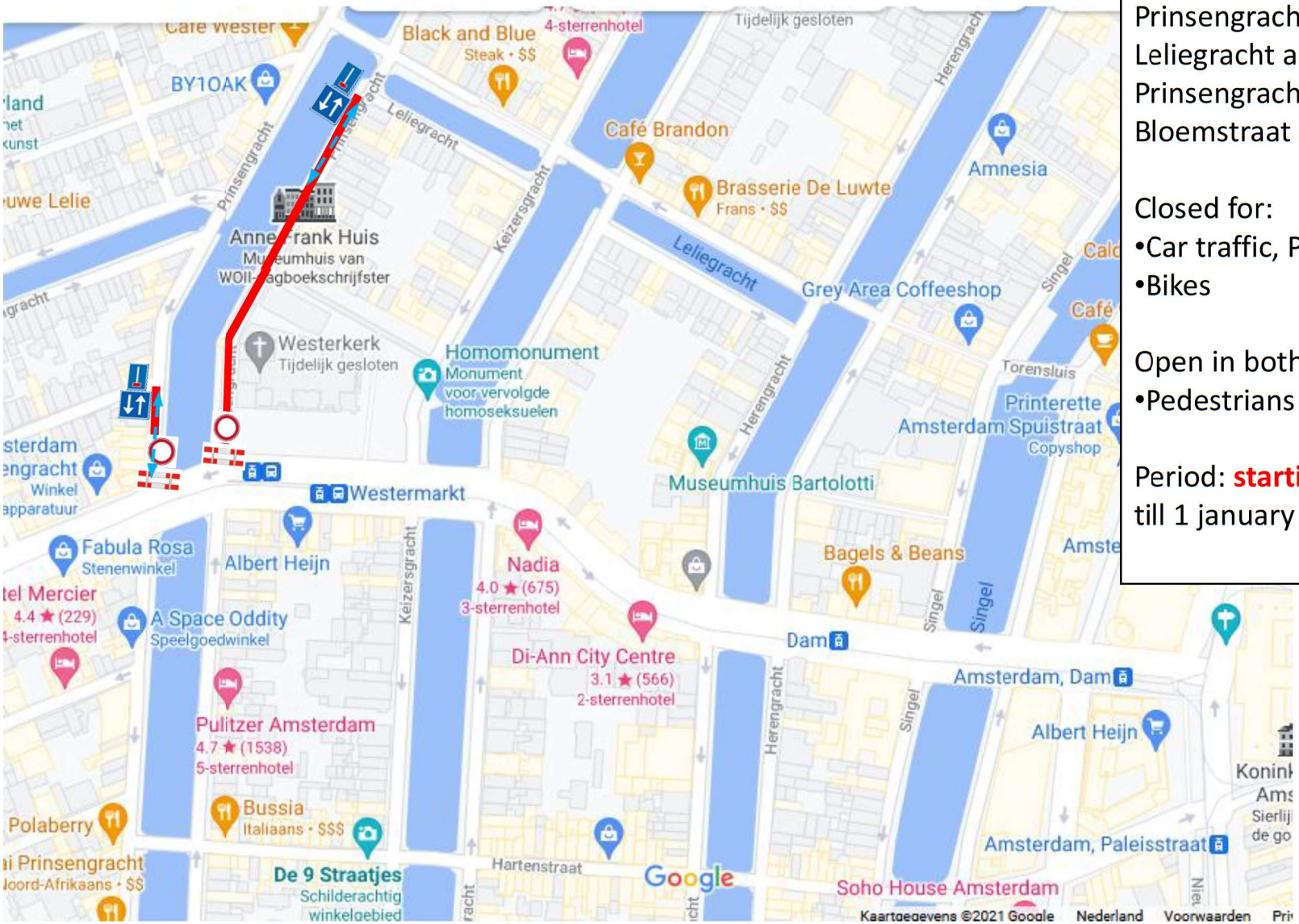

Prinsengracht (eastside), between Leliegracht and Raadhuisstraat and Prinsengracht (westside) between Bloemstraat and Raadhuisstraat.

Closed for:
- Car traffic, Public Transport
- Bikes

Open in both directions for:
- Pedestrians

Period: **starting january 10th**, 2022 till 1 january 2023.