Bijlage: Situatietekening, bestemmingsplankaart en foto's

Aan: Staf
Van: 5.1.2,e
Onderwerp: Postjesweg 7-h, vooroverleg legaliseren horecaterras

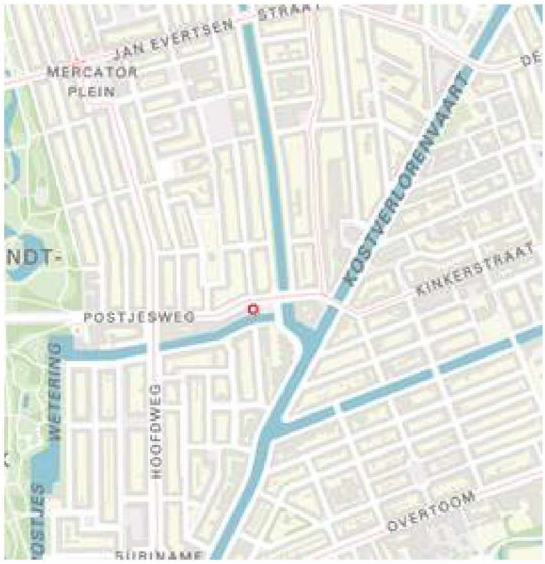





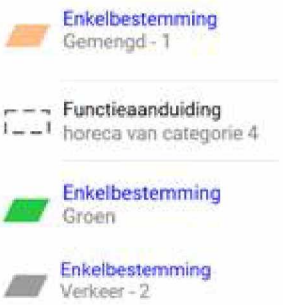











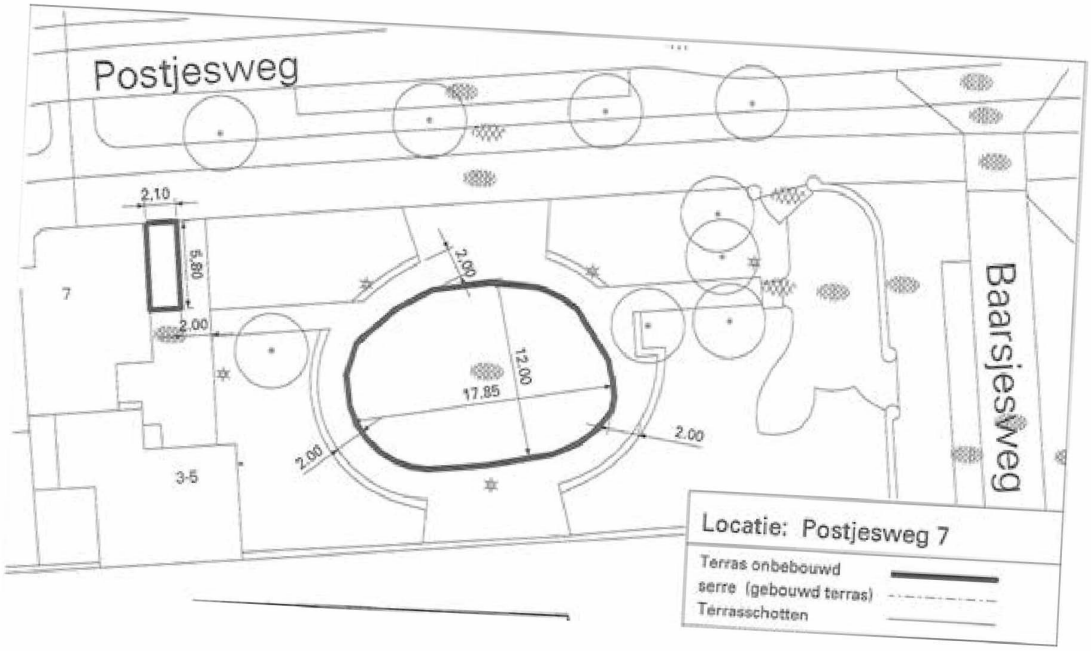
Postjesweg
Baarsjesweg
2.10
5.80
2.00
7
2.00
12.00
17.85
2.00
2.00
3-5
Locatie: Postjesweg 7
Terras onbebouwd
serre (gebouwd terras)
Terrasschotten

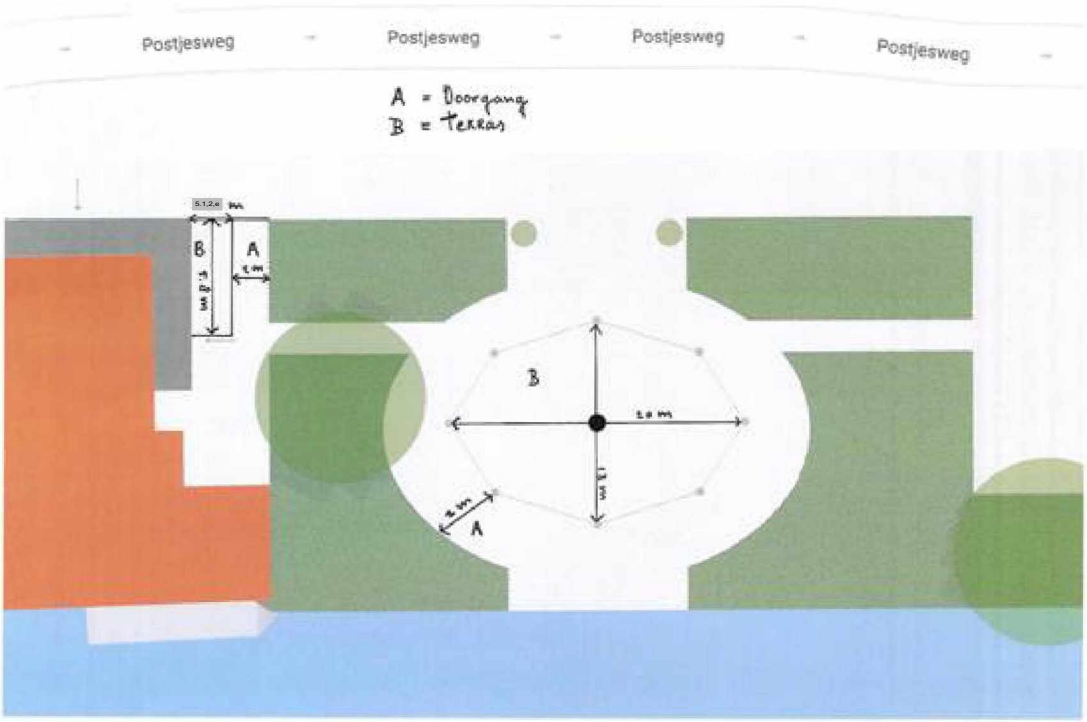
Postjesweg
Postjesweg
Postjesweg
Postjesweg
A = Doorgang
B = terras
B
A
2 m
B
2 m
2 m
A

