


Plattegrond (1:200)

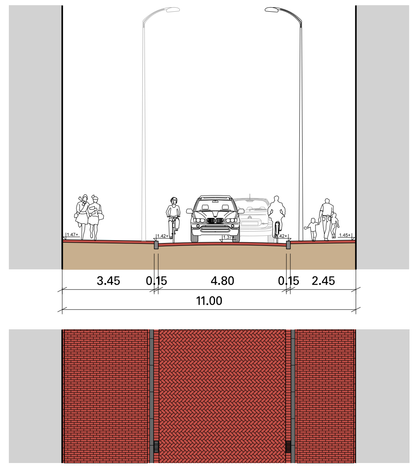


Doorsnede a-a (1:100)

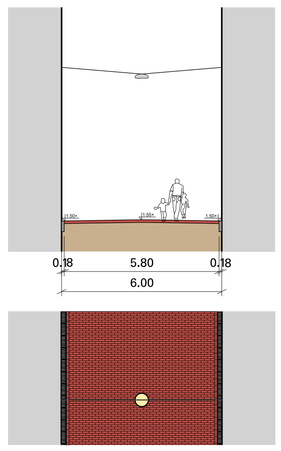


Doorsnede c-c (1:100)

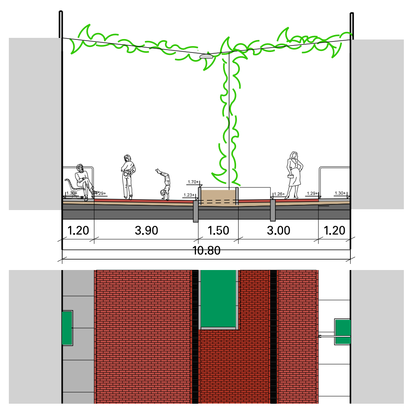


Doorsnede b-b (1:100)

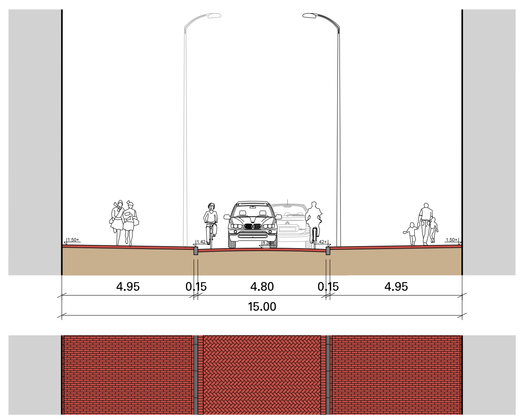


Doorsnede d-d (1:100)

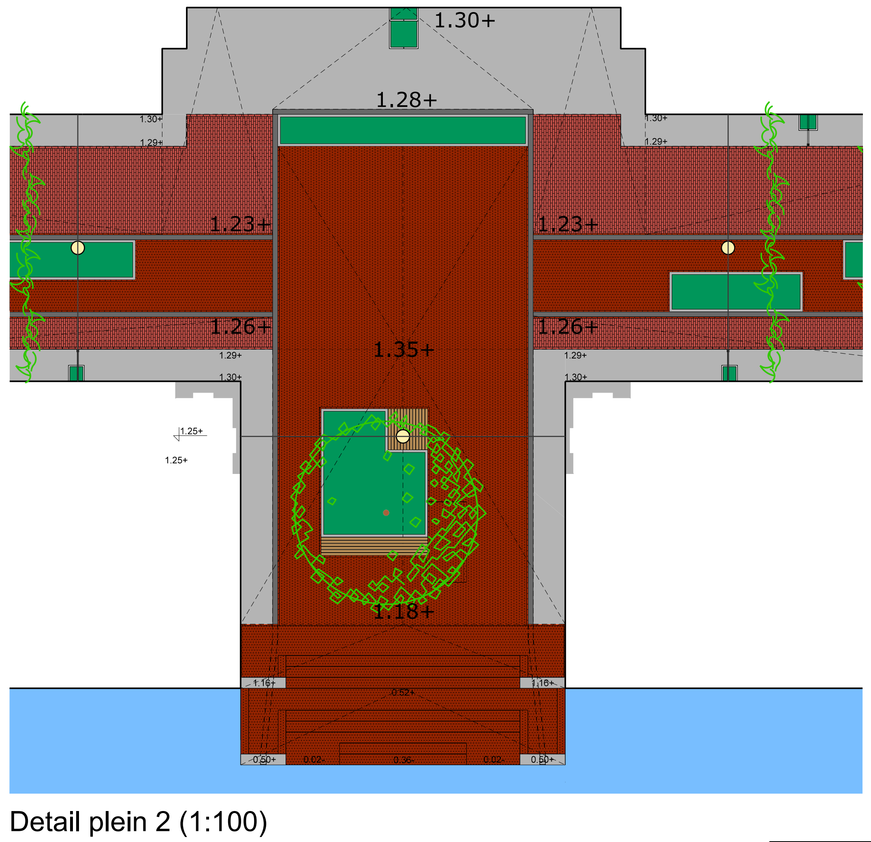


Detail plein 2 (1:100)

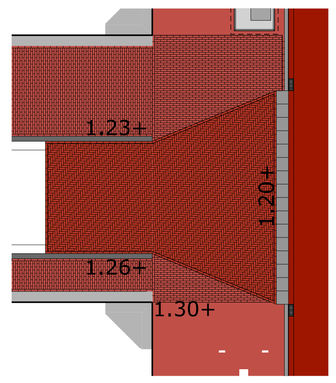


Detail uitrit (1:100)

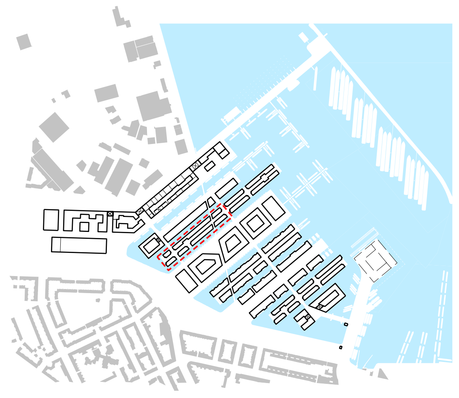

Situatie

0 4 8 20 m

## Legenda

- Baksteen, keiformaat, keperverband
- Baksteen, lingeformaat, halfsteensverband
- Baksteen, lingeformaat, elleboogverband
- Baksteen, waalformaat, halfsteensverband
- Natuursteen
- Inritband, beton, 80x50cm
- Plantenbak
- Lijngoot, 18.8cm
- Klimplant
- Fietsparkeervak met 2 fietsnietjes

Gemeente Amsterdam
Ruimte & Duurzaamheid

## Houthavens

| | | | |
|---|---|---|---|
| Product | **DO Inrichting Stettineiland-west** | | |
| Status | **definitief** | | |
| Variant | | | |
| Opdracht | Grond & Ontwikkeling | | |
| Ontwerp | R&D / ORV | Datum | 05-04-2017 |
| Getekend | Dick Wetzels | Revisie | |
| Projectnr. | | Schaal | 1:200 @ 1400x840mm |
| Bestand | pw\……\Houthavens maaiveldinrichting\1 - Eiland 2 - Stettineiland\Eiland 2 OR | | |
| Model | _Plot West | | |
| Plotbestand | | | |
| Geplot door : | RD3d-Standaard | Datum plot : | 13-4-2017 |