CROW schoon Q1 2026

Schoon - reiniging

Stadsdeel: Alle | Gebied: Alle | Wijk: Alle | Buurt: Alle | Categorie: Staat zwerfafval grof | Beeldmeetlat: Alle | Jaar, Maand: 2026

Staat zwerfafval grof in %B niveau voor periode jan - mrt 2026

Gras en kruidachtigen, Beplanting, Verharding

Schoon - reiniging

% Score B niveau

Kaart stadsdelen percentage op B niveau

Niveau: Onder niveau | Bijna op niveau | Op niveau

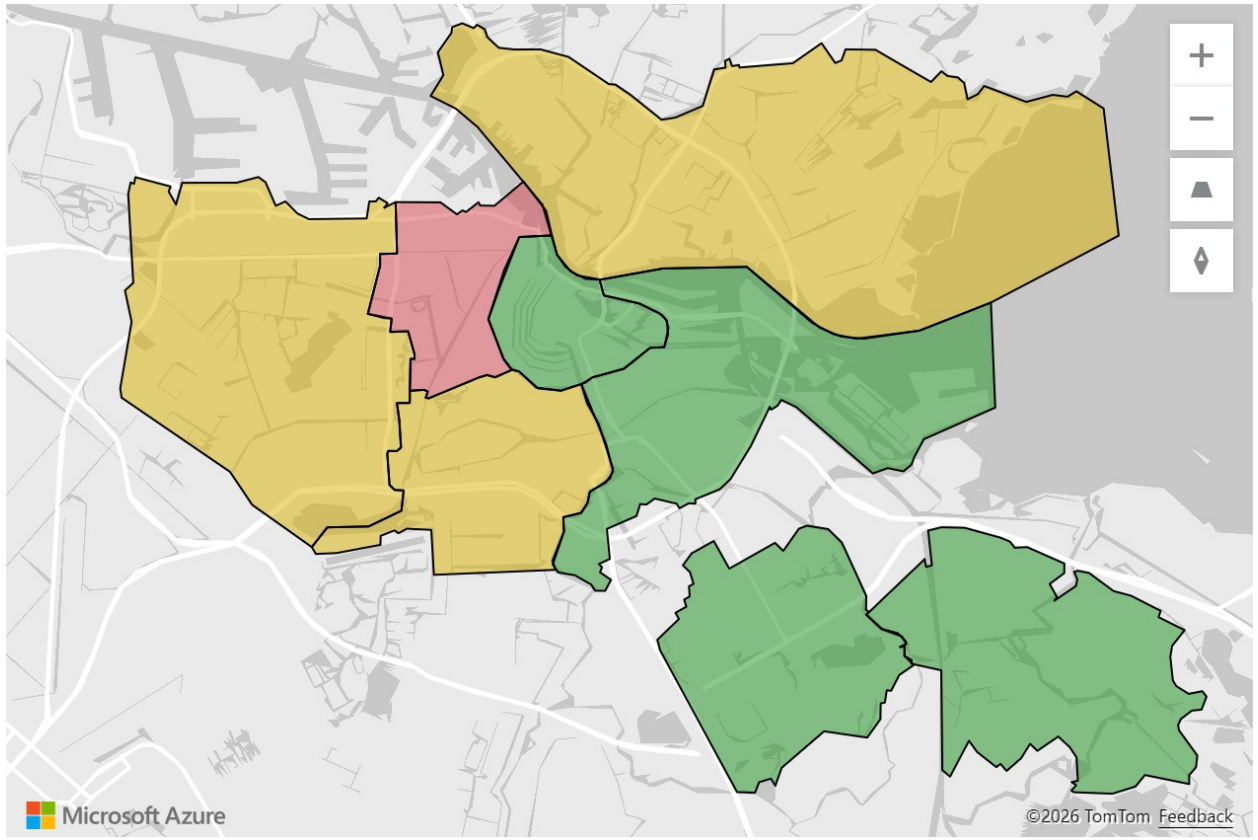

Stadsdelen | Gebieden | Wijken | Buurten

Minst scorende stadsdelen

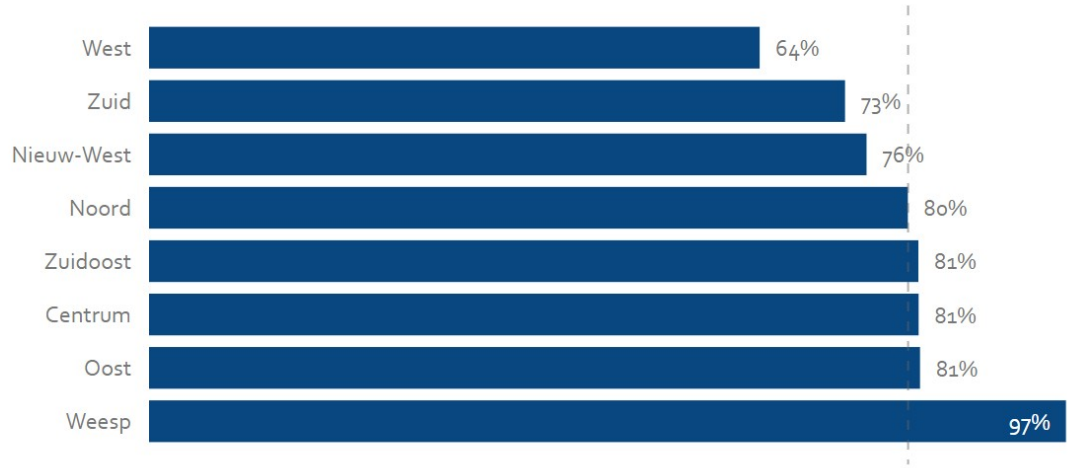

Vergelijking per jaar

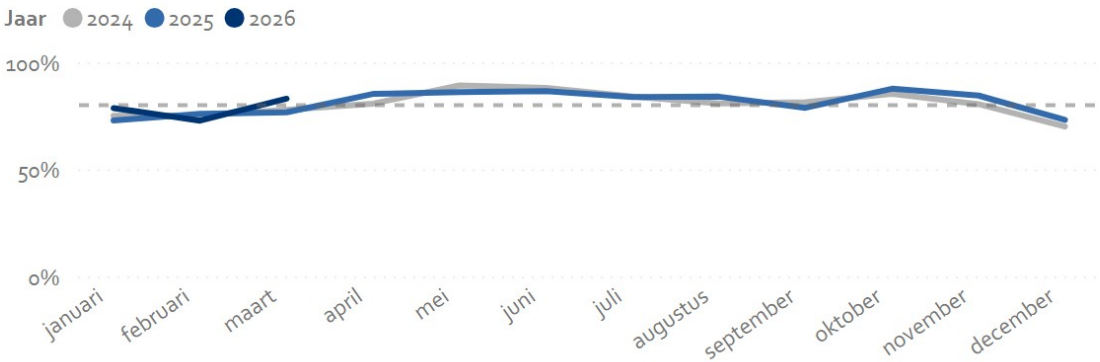

Schouwgegevens

Stadsdeel: Alle | Gebied: Alle | Wijk: Alle | Buurt: Alle | Jaar, Maand: 2026

Schouwgegevens

Beeldkwaliteit

score A+ A B C D

		A+	A	B	C	D
Staat bijplaatsingen	Bijgeplaatst afval rondom container	49%	16%	14%	5%	16%
Staat natuurlijk afval	Verharding	71%		23%	4%	2%
Staat vulgraad afvalbakken	Vullingsgraad	65%		20%	8%	7%
Staat zwerfafval grof	Beplanting	5%	36%	34%	18%	8%
	Gras en kruidachtigen	6%	48%	30%	13%	3%
	Verharding	11%	33%	32%	18%	6%

0% 20% 40% 60% 80% 100%

% B niveau

Staat bijplaatsingen

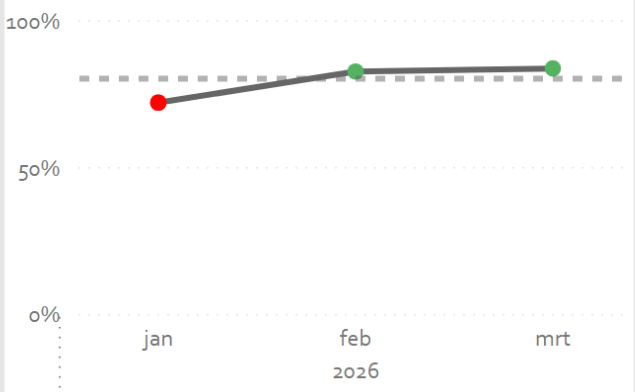

Staat natuurlijk afval

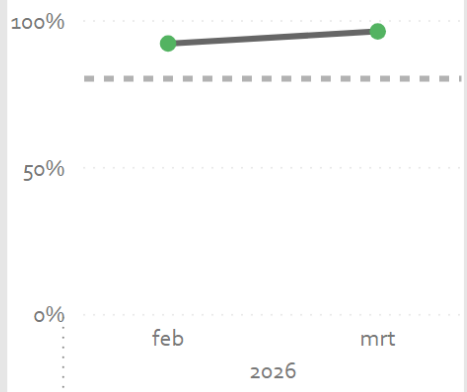

Staat vulgraad afvalbakken

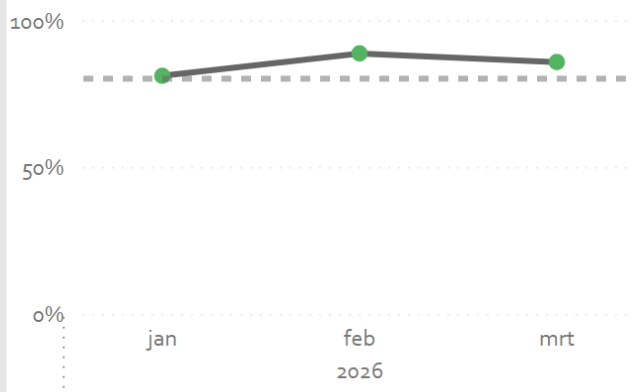

Staat zwerfafval grof

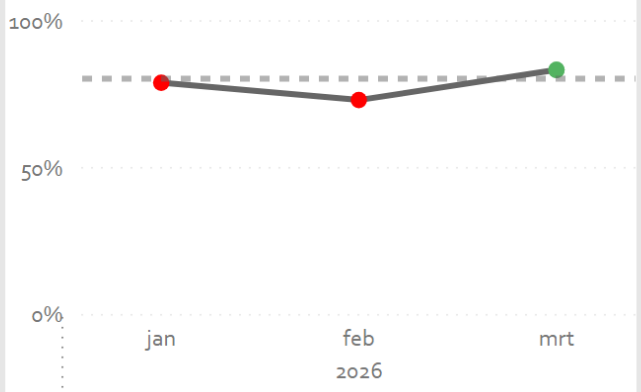

Maand op maand Schoon

Categorie: Staat zwerfafval grof

Beeldmeetlat: Alle

MoM stadsdeel

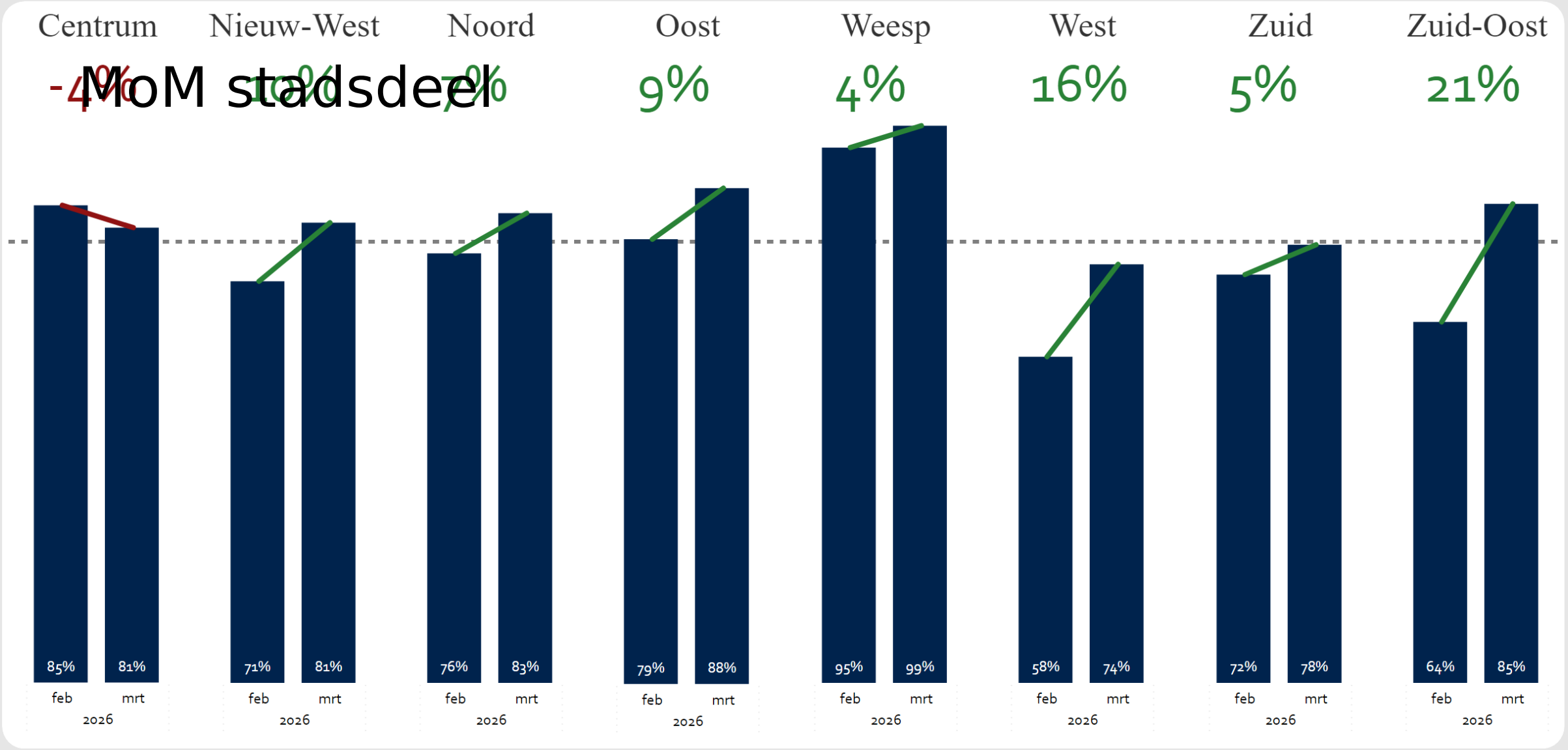

Verloop per gebieden

Stadsdeel: Alle
Categorie: Staat zwerfafval grof
Beeldmeetlat: Alle

Periode gebied

Oud-West, De Baarsjes
29%

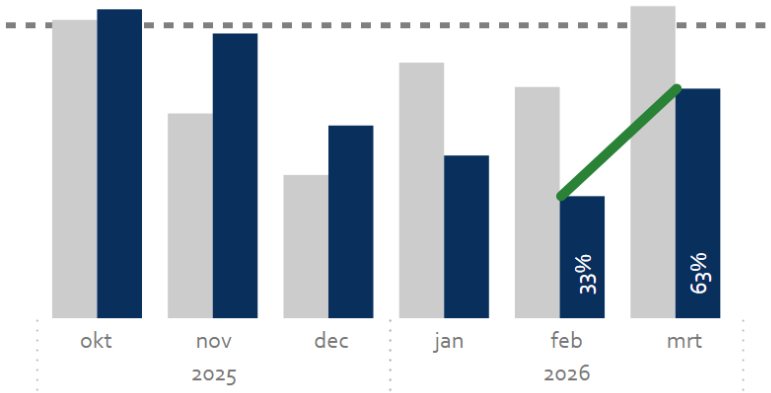

Gaasperdam
28%

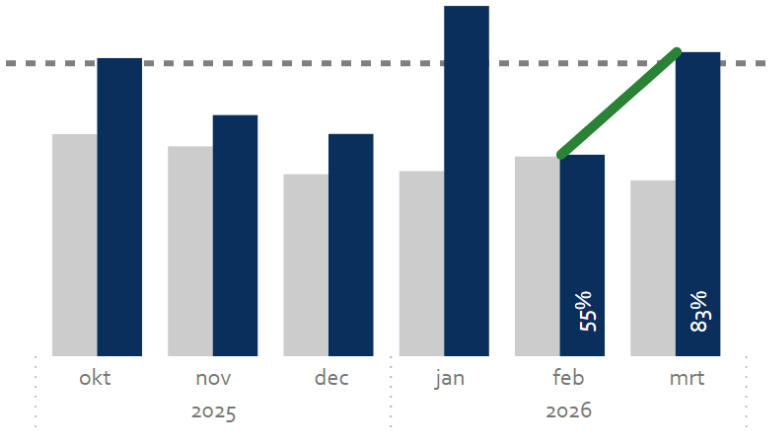

Bijlmer-Centrum
23%

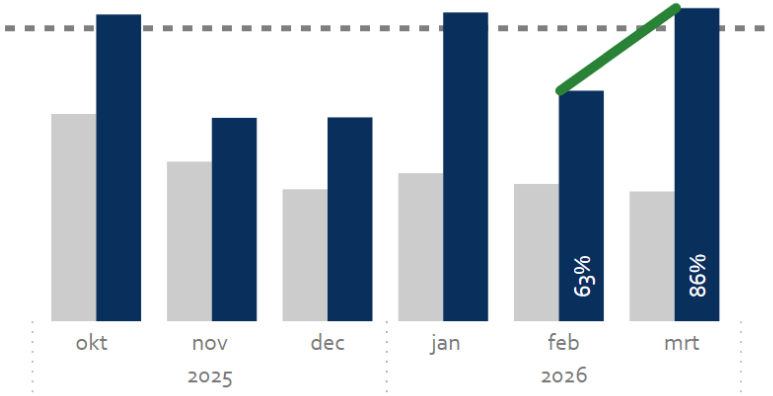

Bijlmer-West
18%

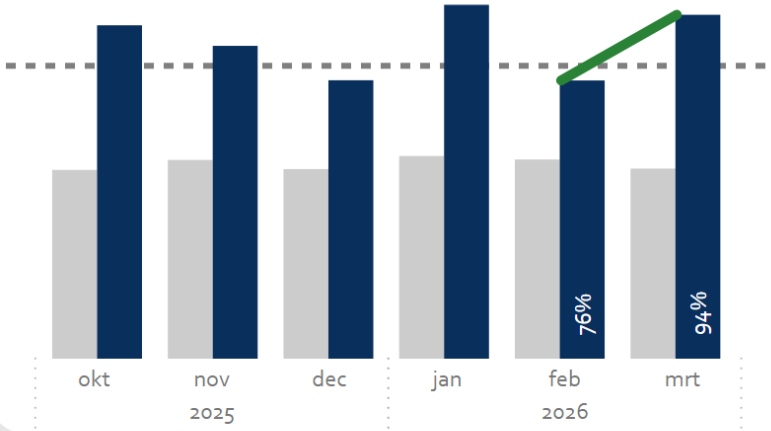

Osdorp
15%

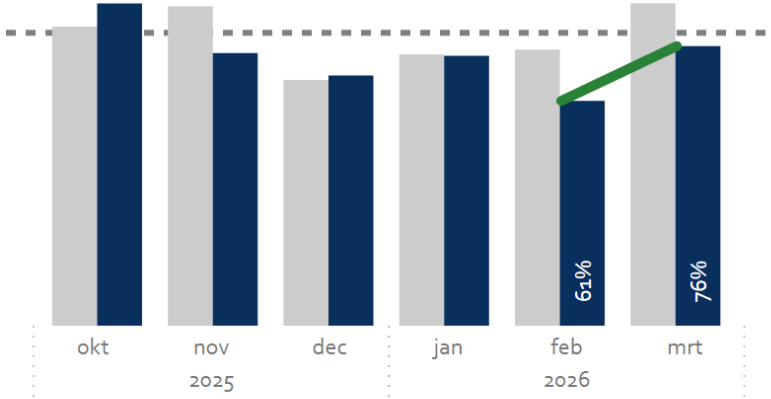

Bijlmer-Oost
14%

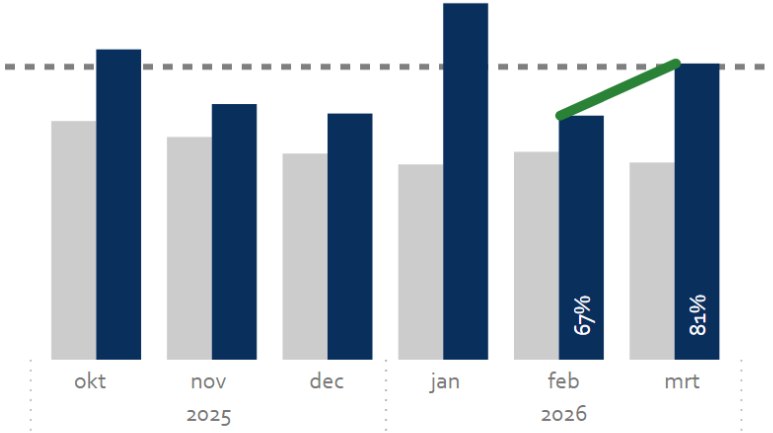

Top 3 stijging/daling in wijken

Stadsdeel: Alle | Gebied: Alle | Categorie: Staat zwerfafval grof | Beeldmeetlat: Alle

Periode wijk

Stijgend

Grachtengordel-Zuid
30%

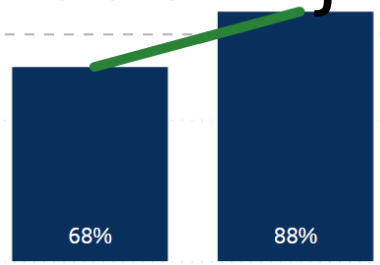

Amstel III/Bullewijk
21%

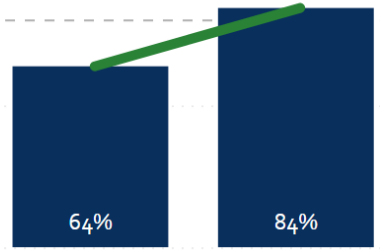

Venserpolder
21%

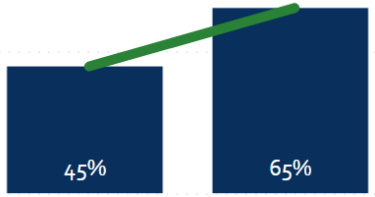

Dalend

Stadionbuurt
-12%

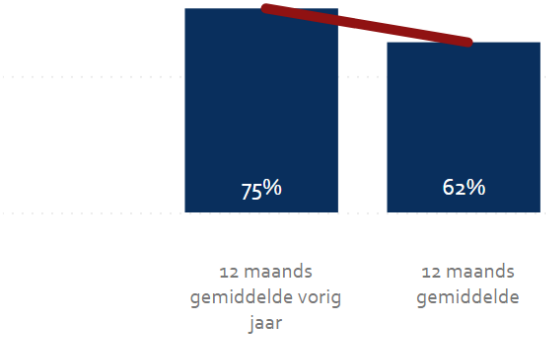

Van Lennepbuurt
-14%

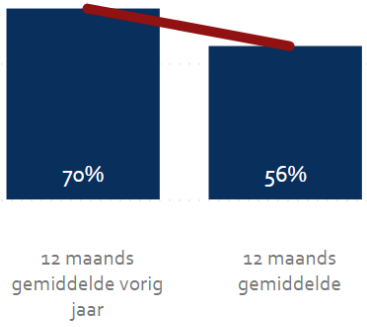

Nieuwe Pijp
-16%

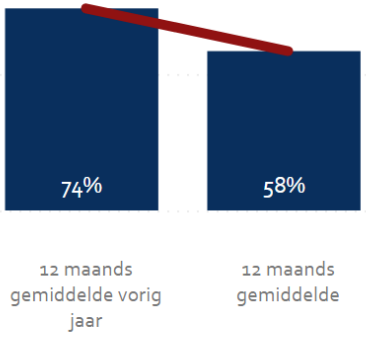

Trendlijn gebieden

Stadsdeel: Alle

Categorie: Staat zwerfafval grof

Beeldmeetlat: Alle

Trendlijn gebied

Bijlmer-Centrum

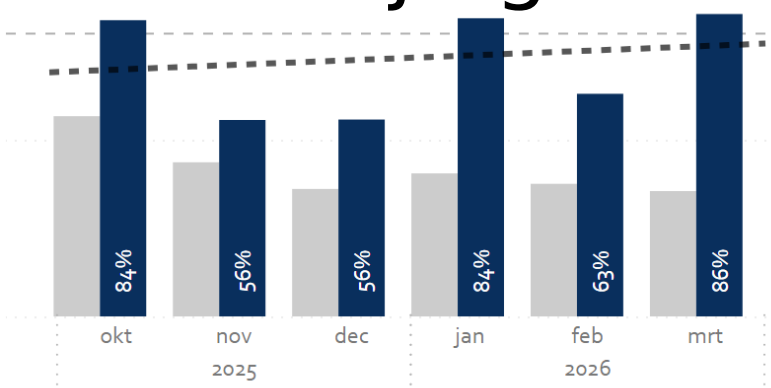

Gaasperdam

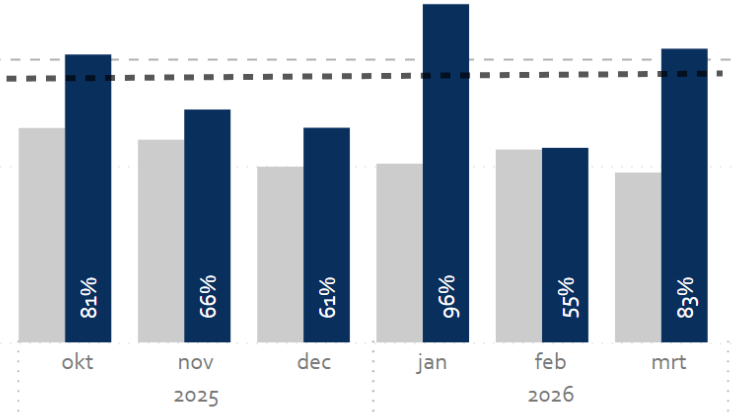

Weesp, Driemond

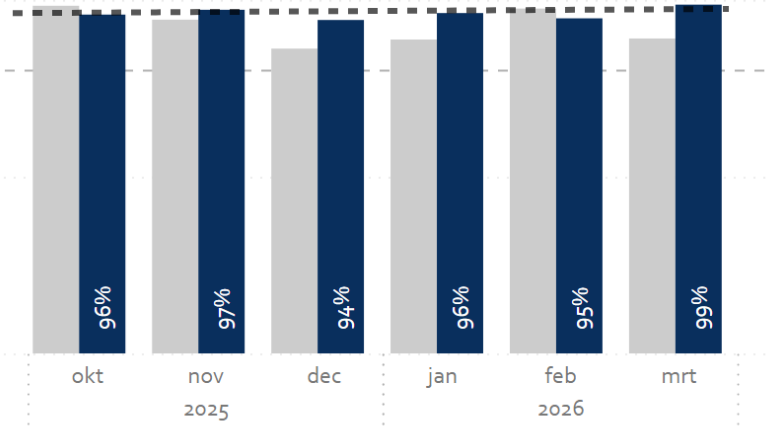

Bijlmer-West

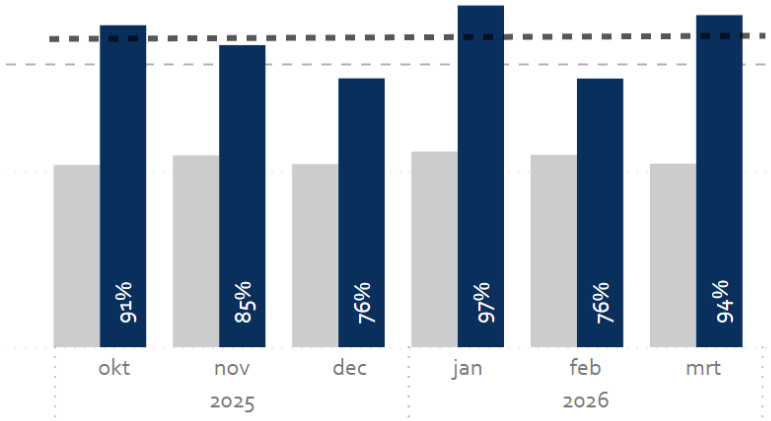

Bijlmer-Oost

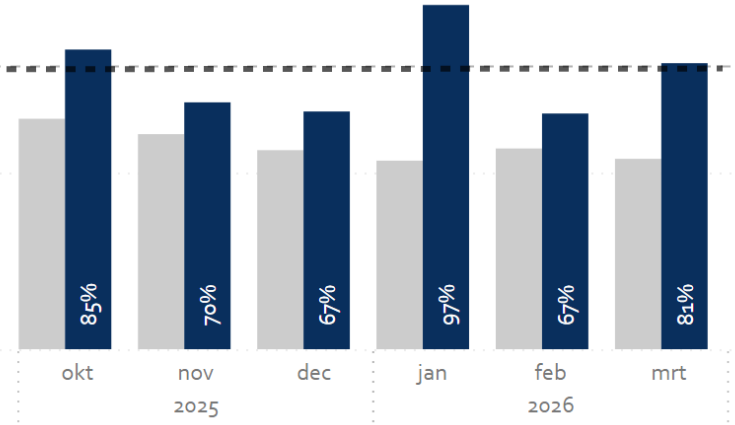

Buitenveldert, Zuidas

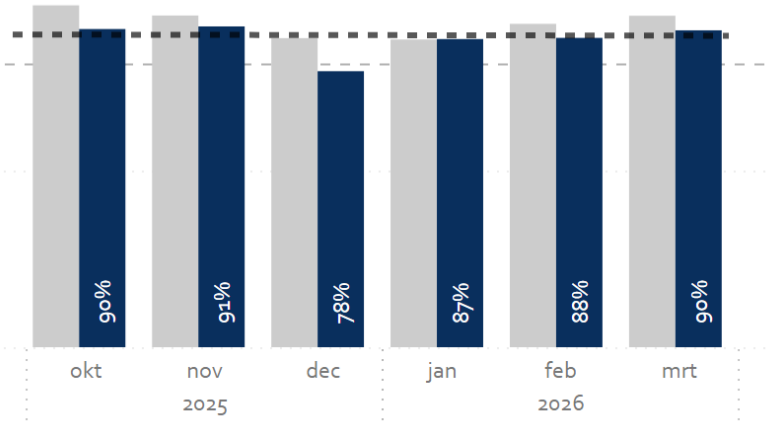

Schoon - reiniging

Stadsdeel: Alle | Gebied: Alle | Wijk: Alle | Buurt: Alle | Categorie: Staat vulgraad afvalbakken | Beeldmeetlat: Alle | Jaar, Maand: 2026

Staat vulgraad afvalbakken in %B niveau voor periode jan - mrt 2026

Vullingsgraad

Schoon - reiniging

% Score B niveau

Kaart stadsdelen percentage op B niveau

Niveau: Onder niveau | Bijna op niveau | Op niveau

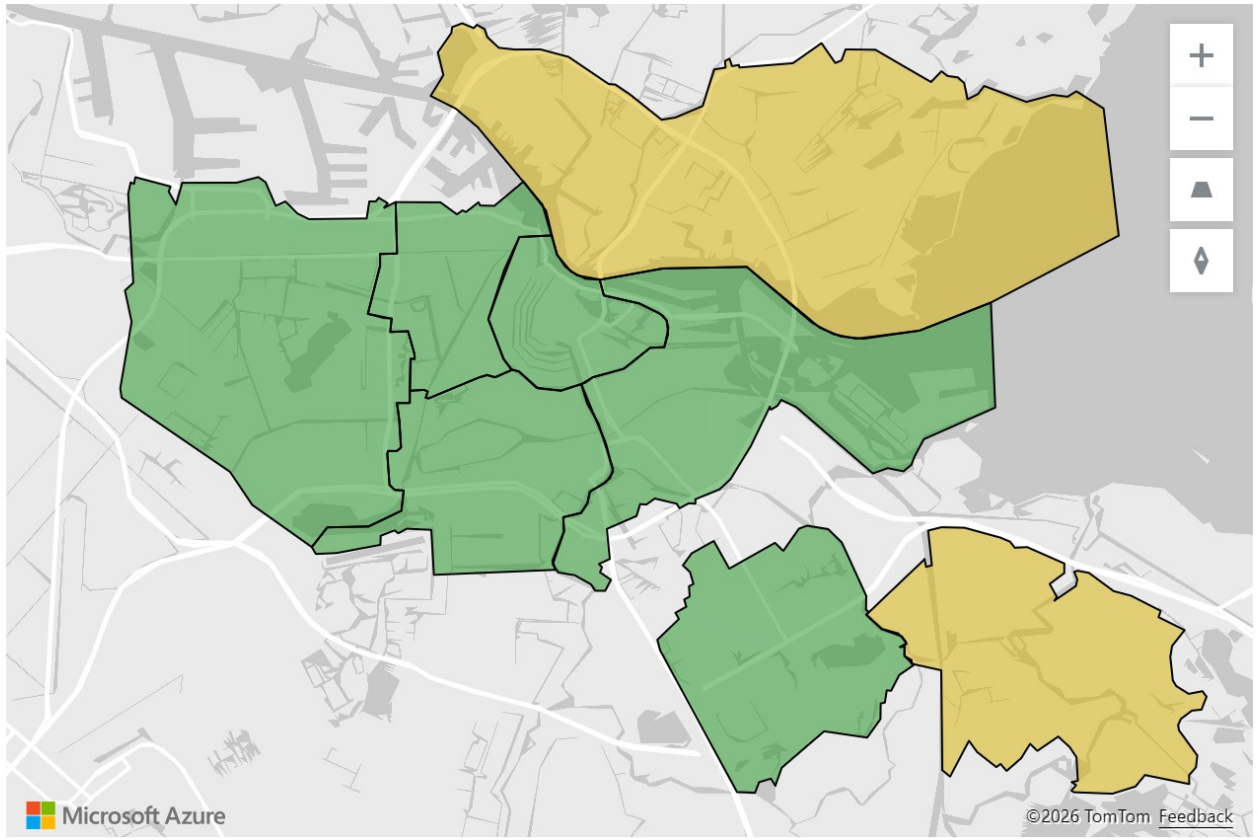

Stadsdelen | Gebieden | Wijken | Buurten

Minst scorende stadsdelen



Vergelijking per jaar

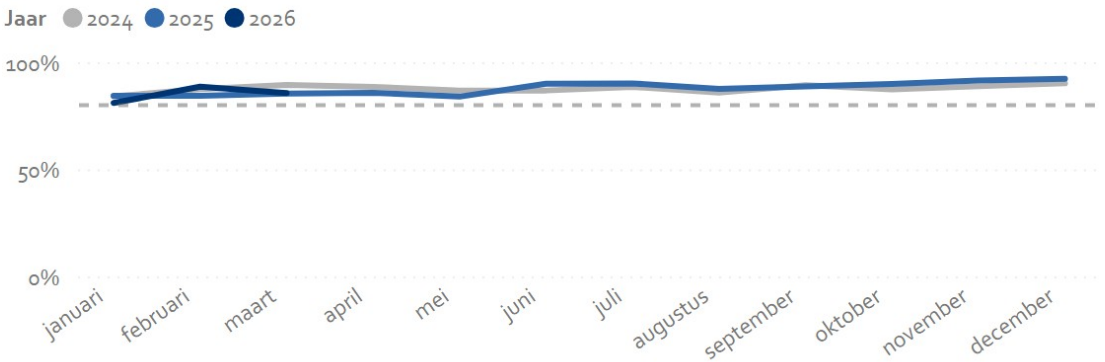

Categorie: Staat vulgraad afvalbakken

Beeldmeetlat: Alle

MoM stadsdeel

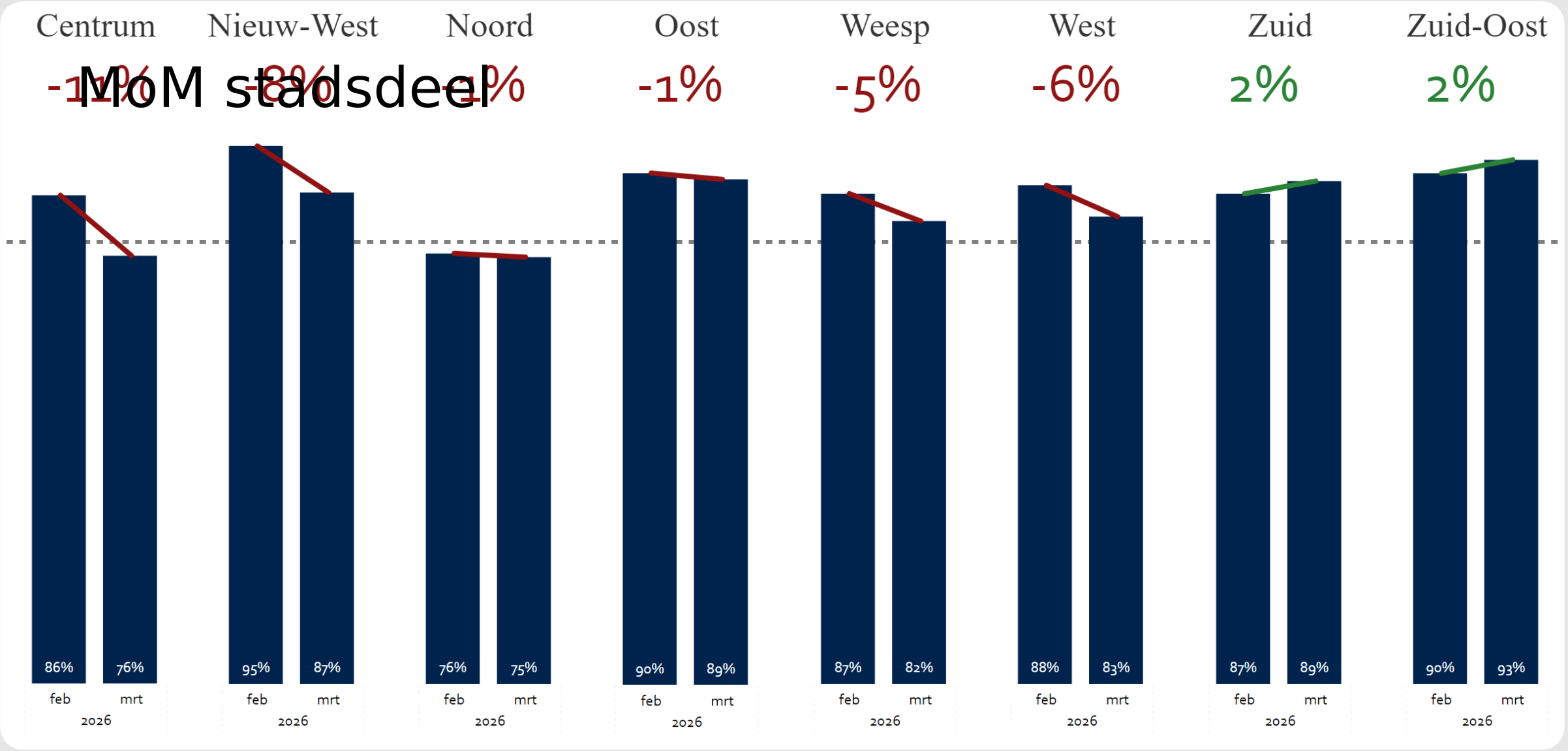

Verloop per gebieden

Stadsdeel: Alle

Categorie: Staat vulgraad afvalbakken

Beeldmeetlat: Alle

Periode gebied

Oud-Zuid
18%

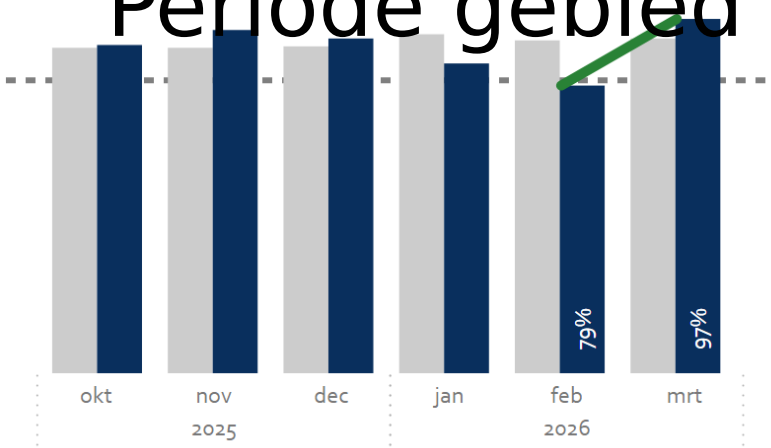

Noord-West
17%

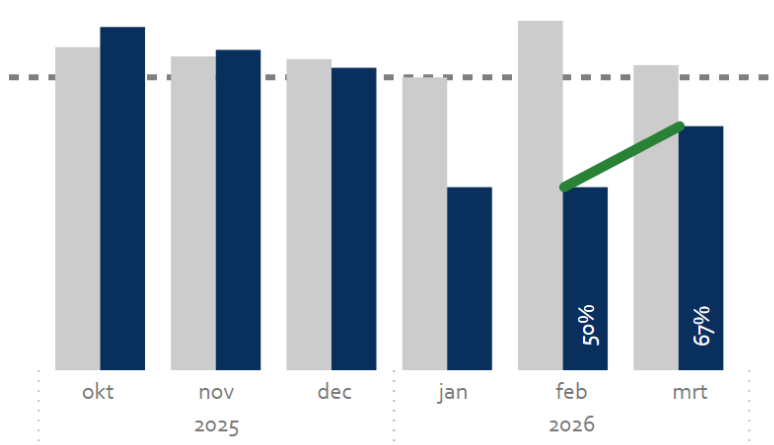

Bijlmer-West
14%

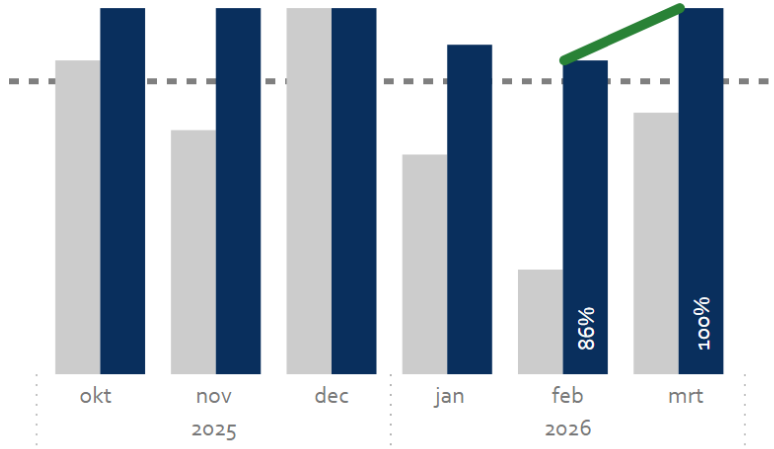

Gaasperdam
7%

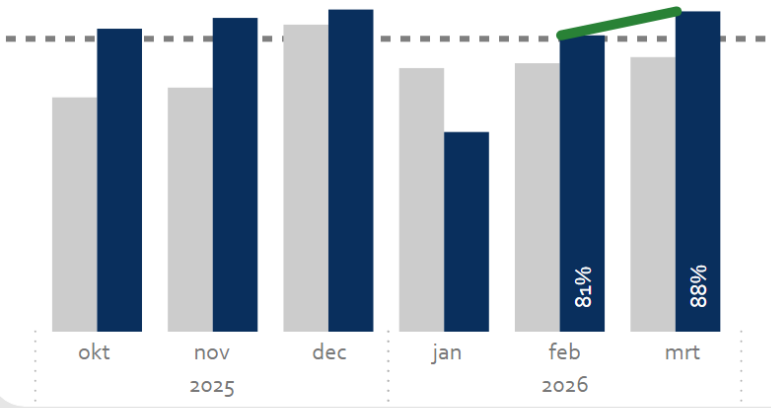

Noord-Oost
6%

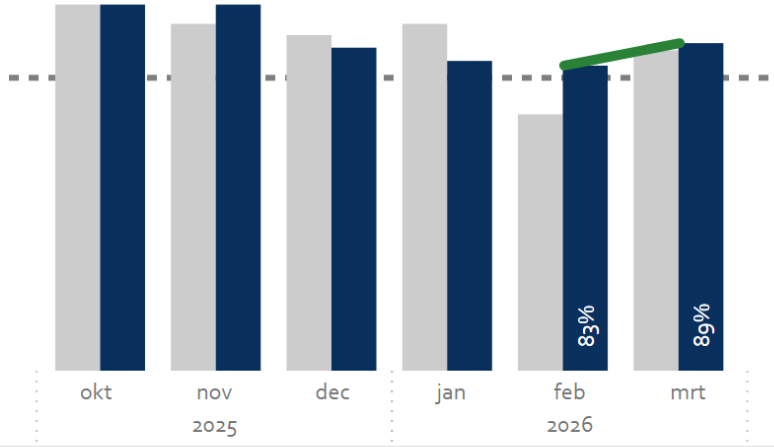

Watergraafsmeer
6%

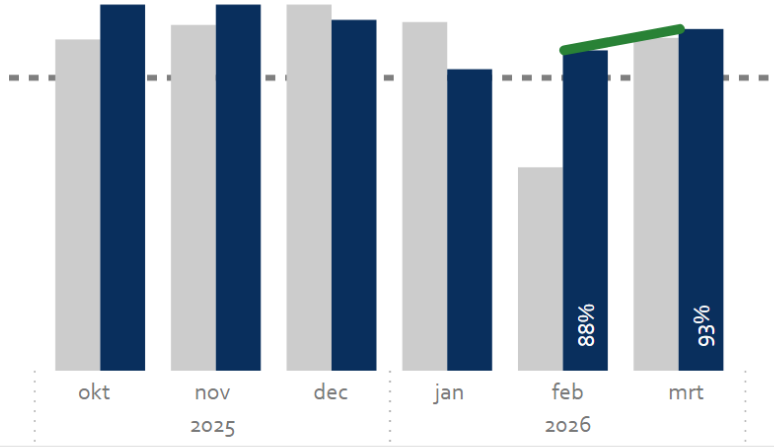

Top 3 stijging/daling in wijken

Stadsdeel: Alle | Gebied: Alle | Categorie: Staat vulgraad afvalbakken | Beeldmeetlat: Alle

Periode wijk

Stijgend

Waterland
30%

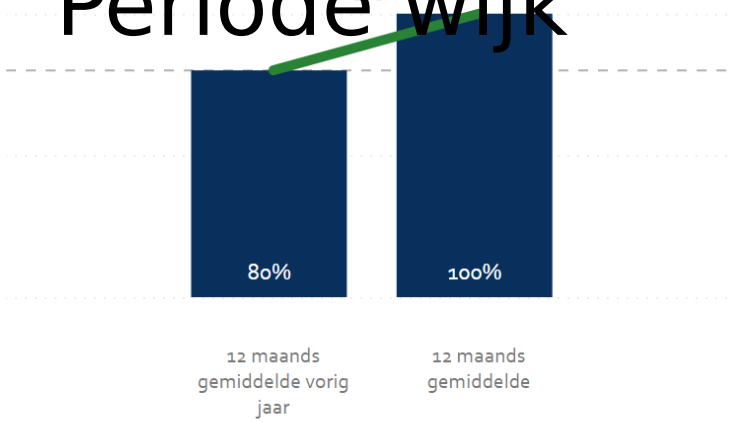

Staatsliedenbuurt
24%

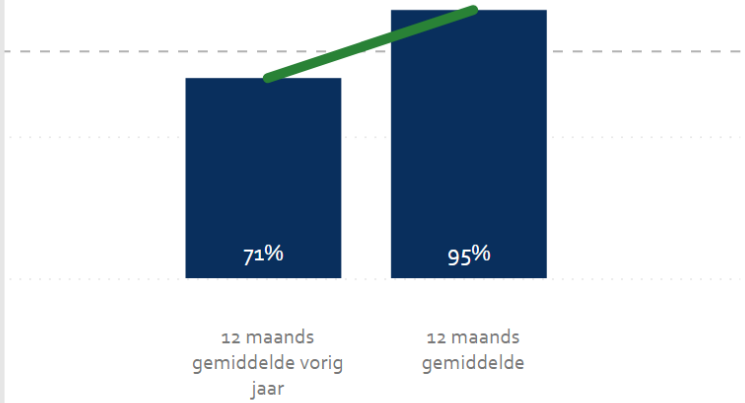

Centrale Markt
26%

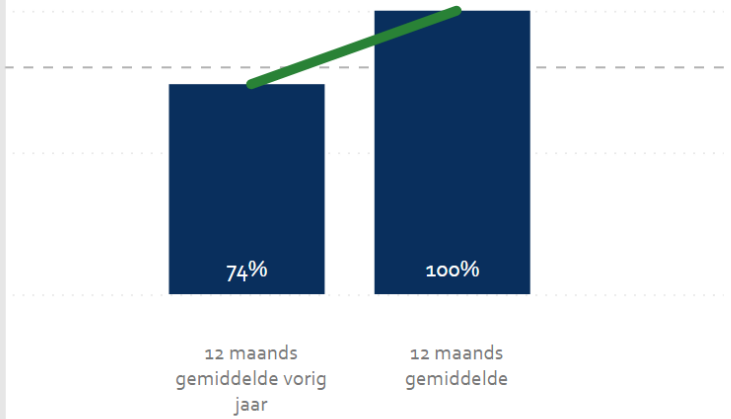

Dalend

Tuindorp Oostzaan
-16%

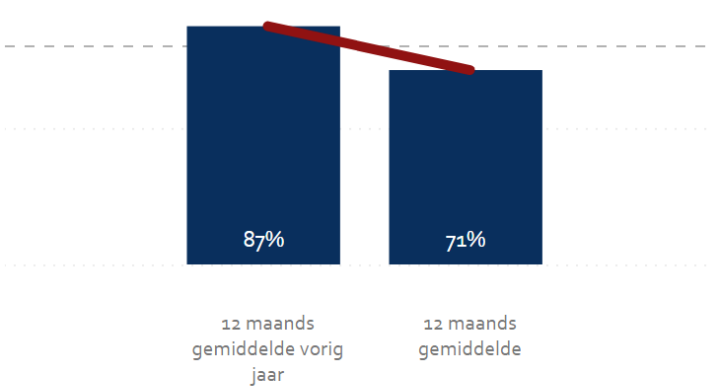

Kadoelen
-26%

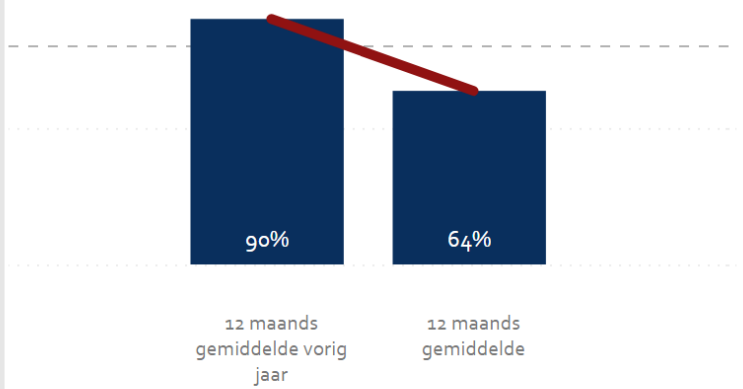

Van Lennepbuurt
-30%

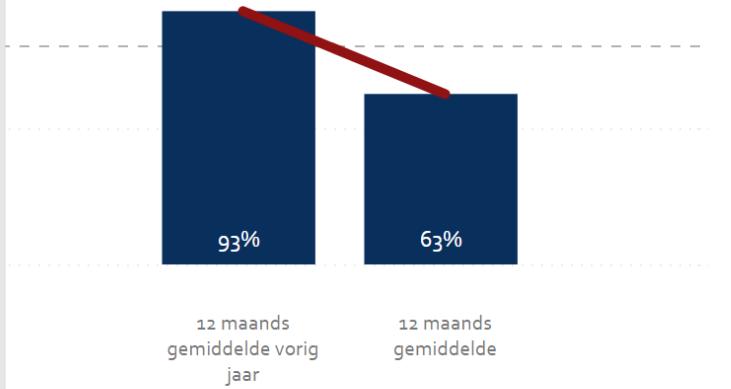

Trendlijn gebieden

Stadsdeel: Alle

Categorie: Staat vulgraad afvalbakken

Beeldmeetlat: Alle

Trendlijn gebied

De Aker, Sloten, Nieuw-Sloten

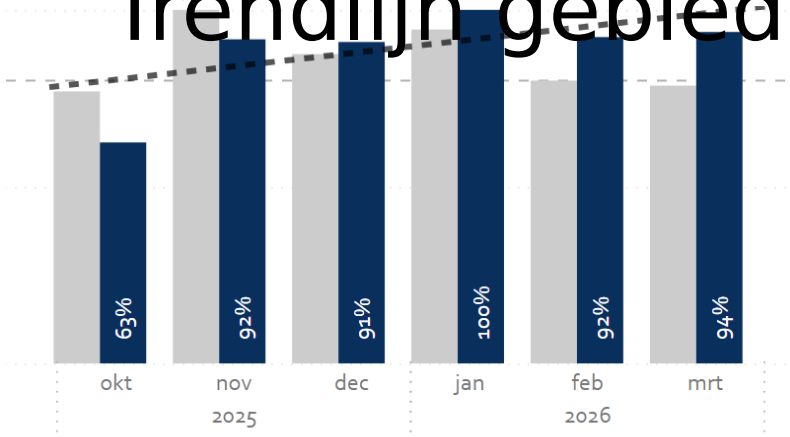

Geuzenveld, Slotermeer

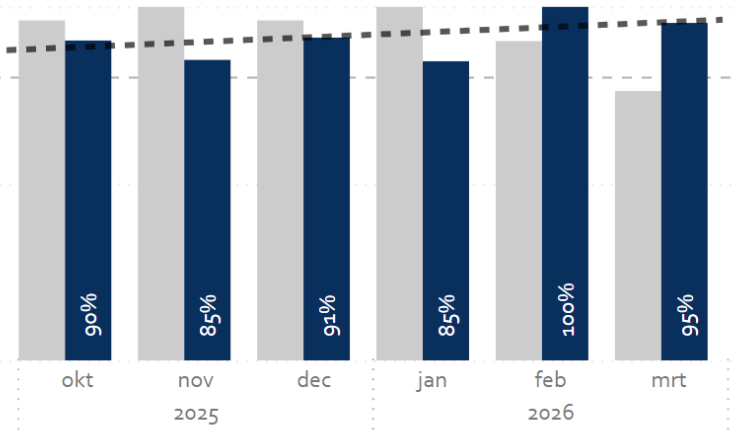

Indische Buurt, Oostelijk Havengebied

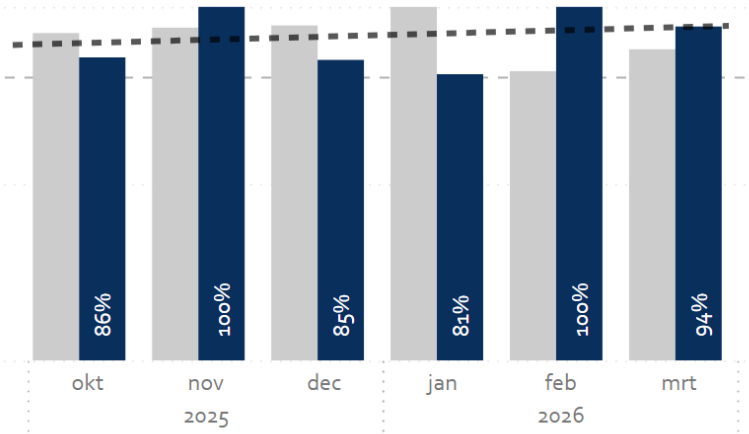

Bijlmer-Oost

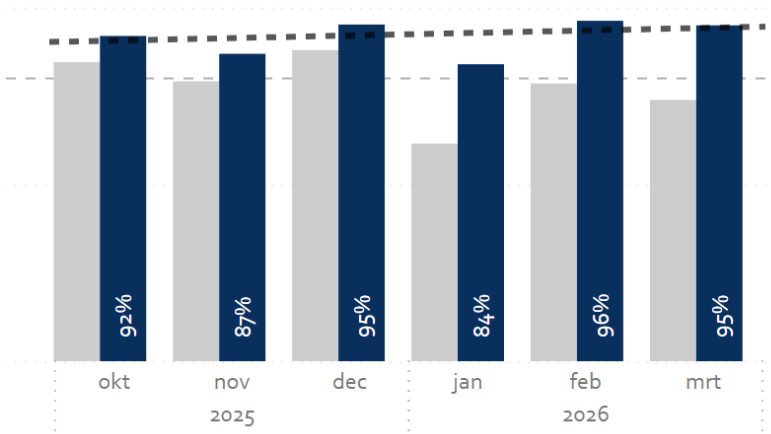

Sloterdijk Nieuw-West

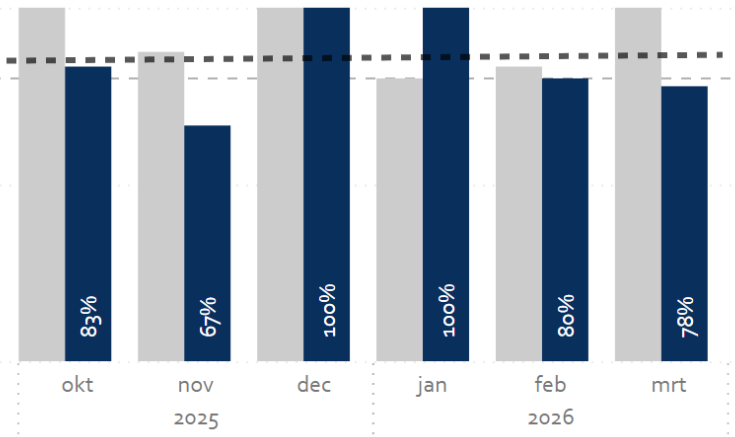

Buitenveldert, Zuidas

