



Gemeente Amsterdam

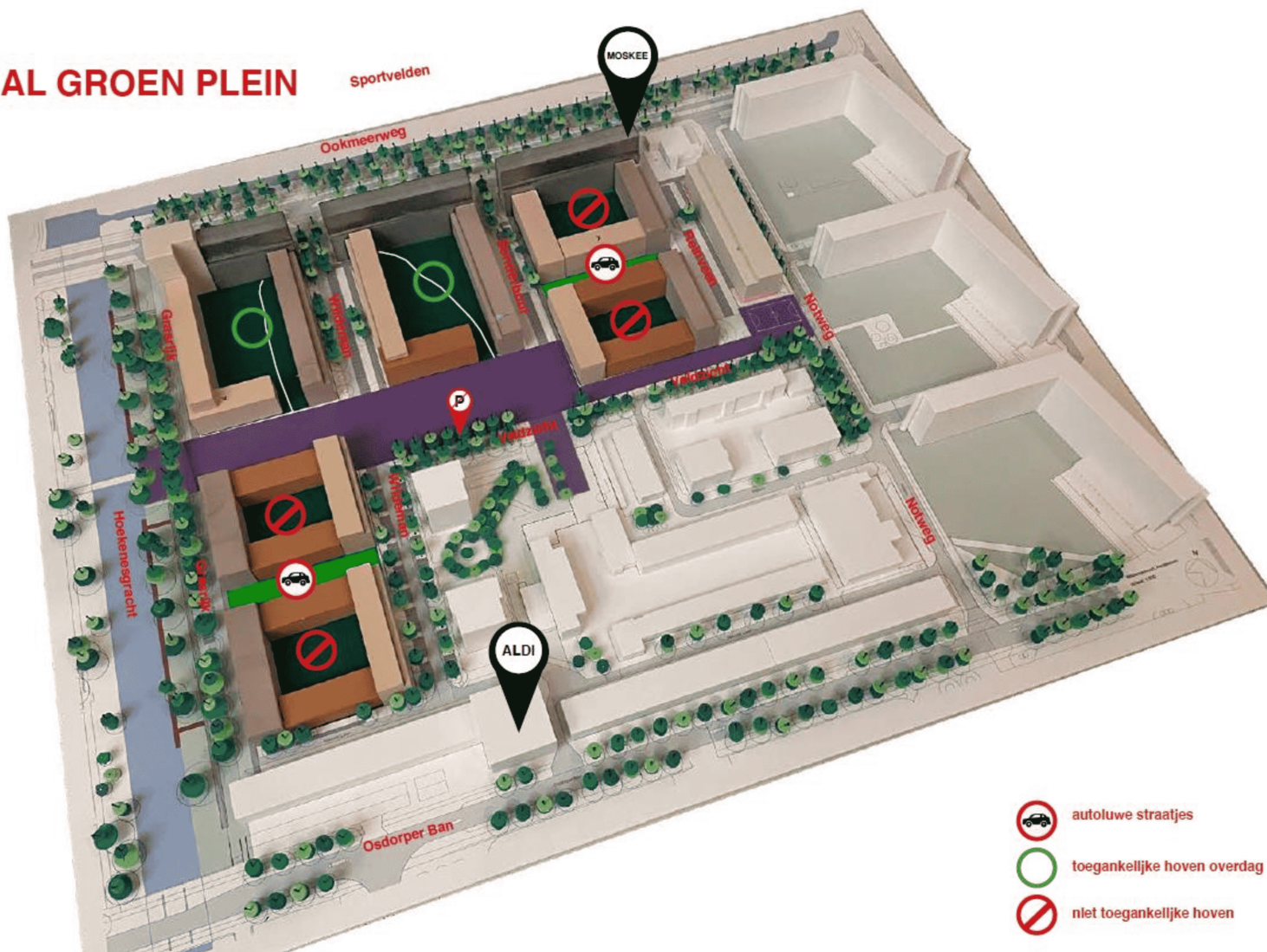
Wildemanbuurt Sloop/bouw fasering

15-11-2015.1, 2, e

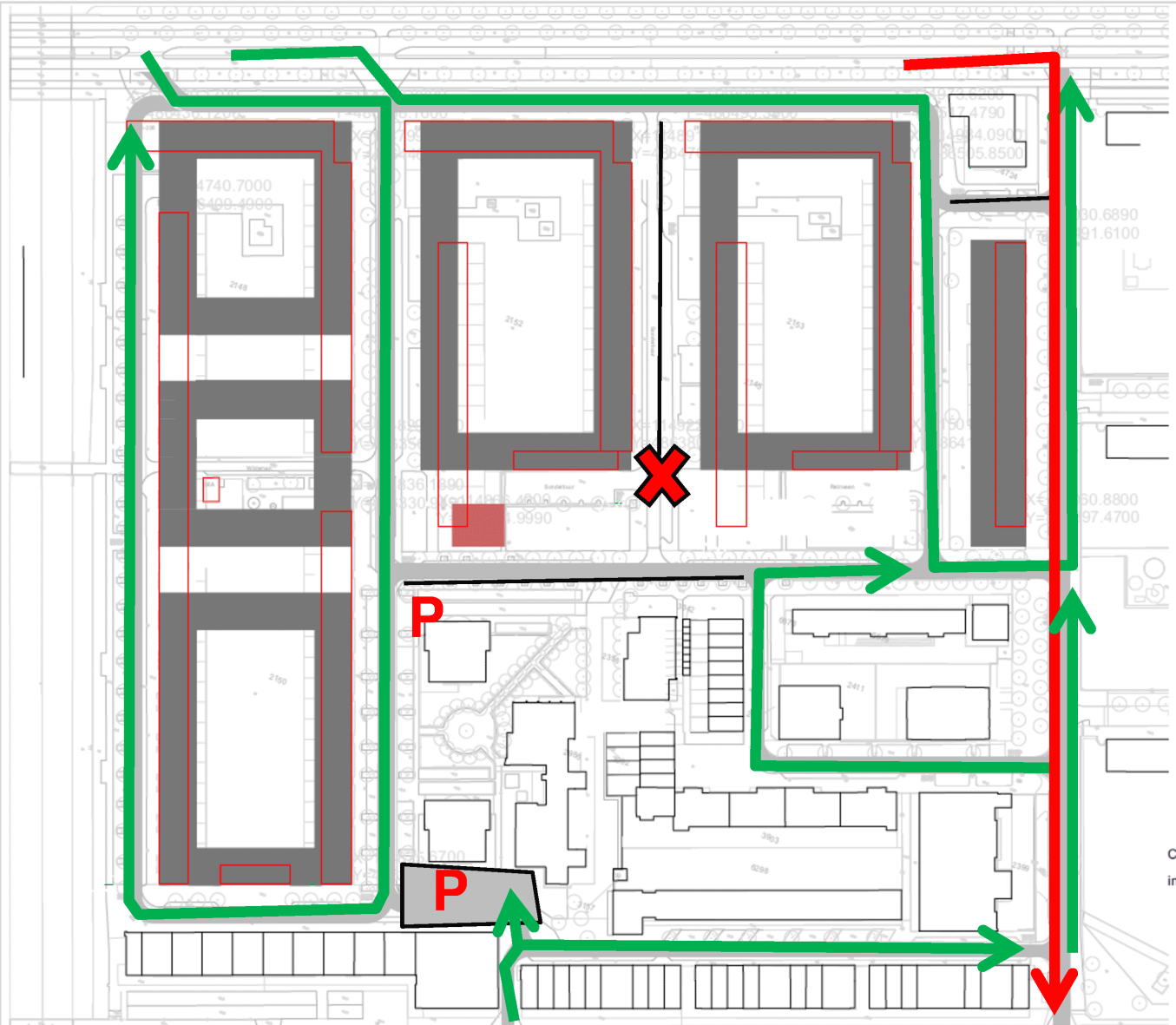


Plan voor de buurt

MODEL CENTRAAL GROEN PLEIN



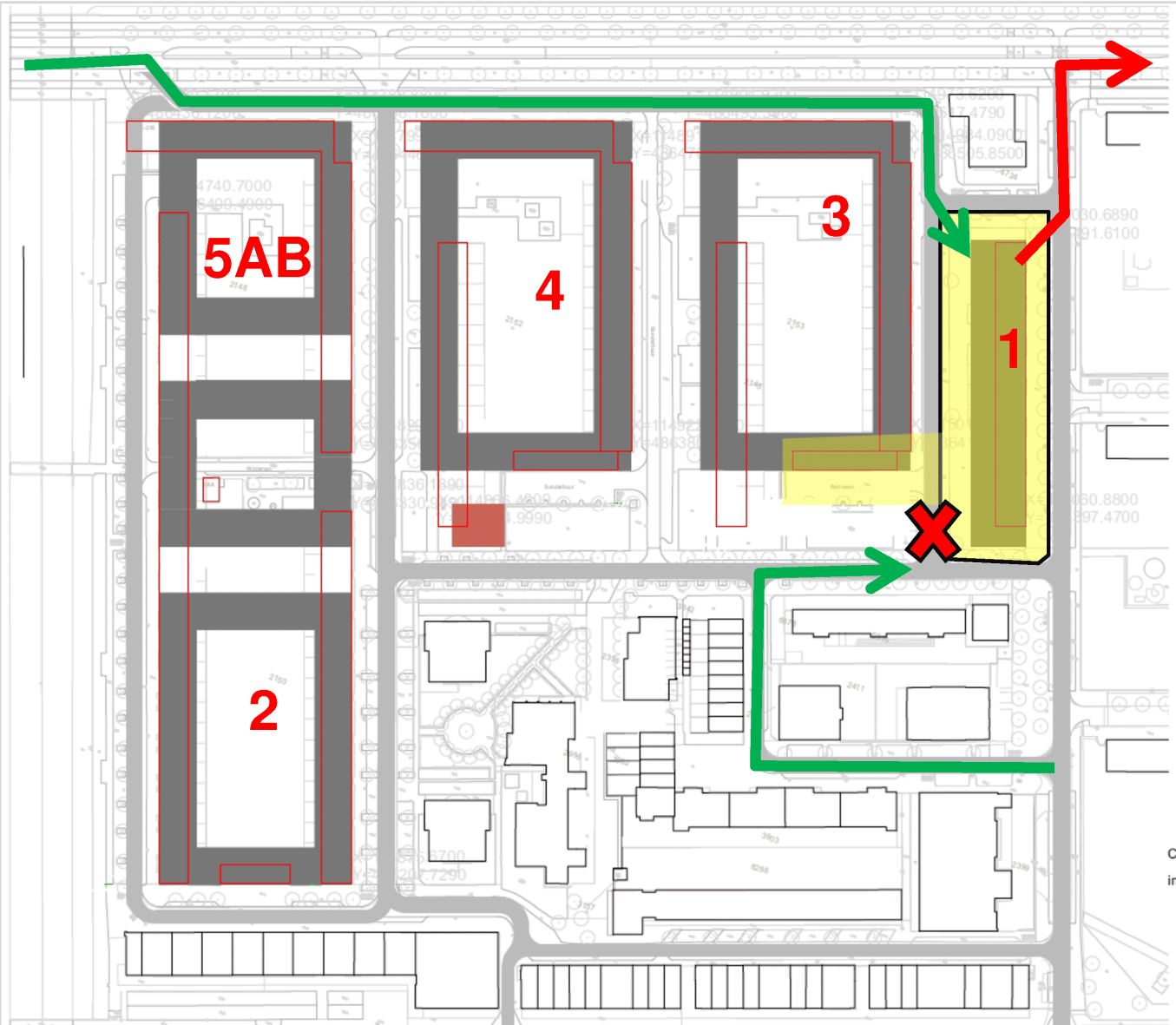
Verkeer straks (voorstel)



CONCEPT OPZET PLAN 14-12-2023
in rood de bestaande bebouwing



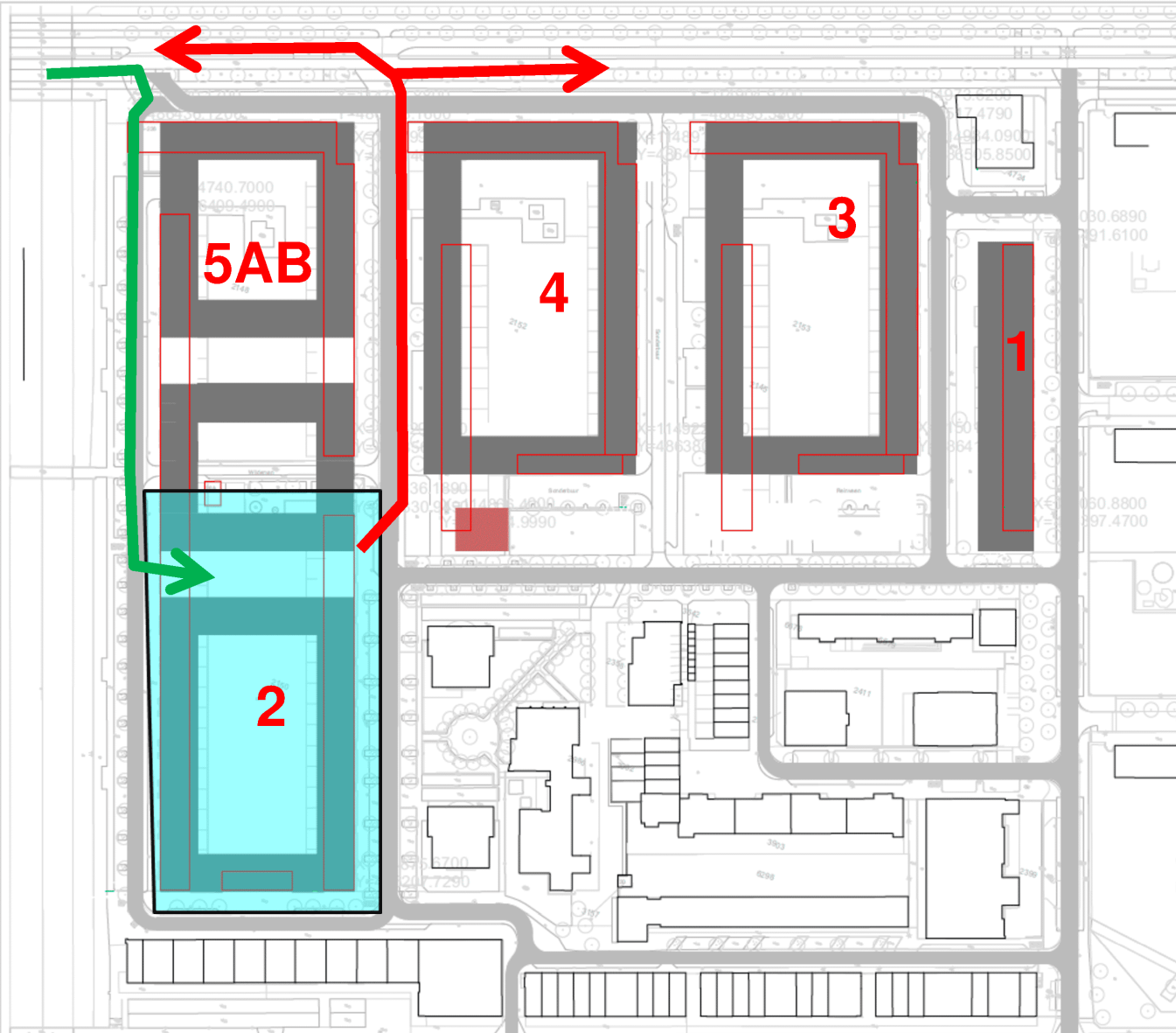
Bouwverkeerroute slopen fase 1



CONCEPT OPZET PLAN 14-12-2023
in rood de bestaande bebouwing

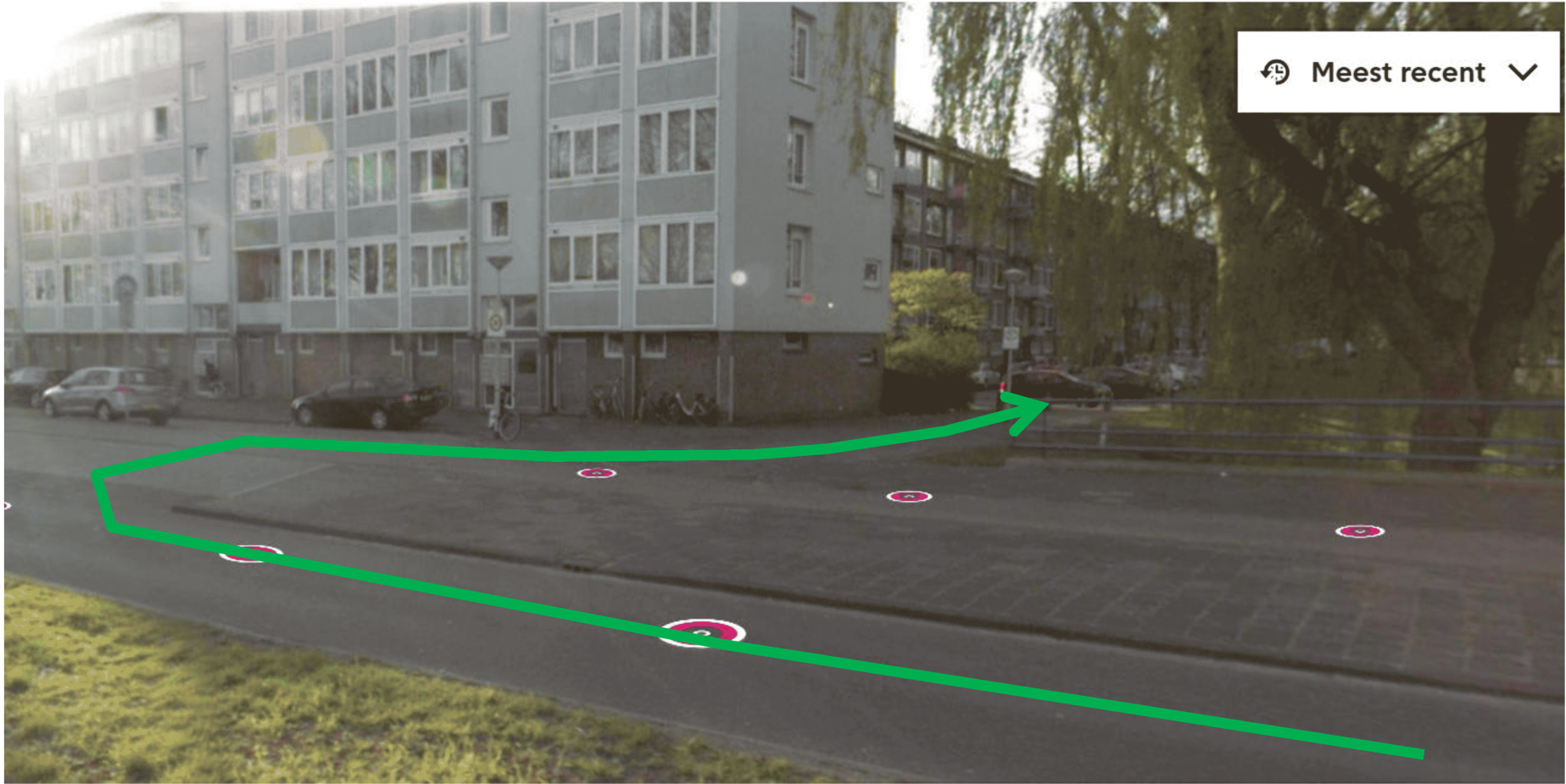


Bouwverkeerroute slopen, fase 2



CONCEPT OPZET PLAN 14-12-2023
in rood de bestaande bebouwing

✕✕✕ Inrijden via huidige inrit

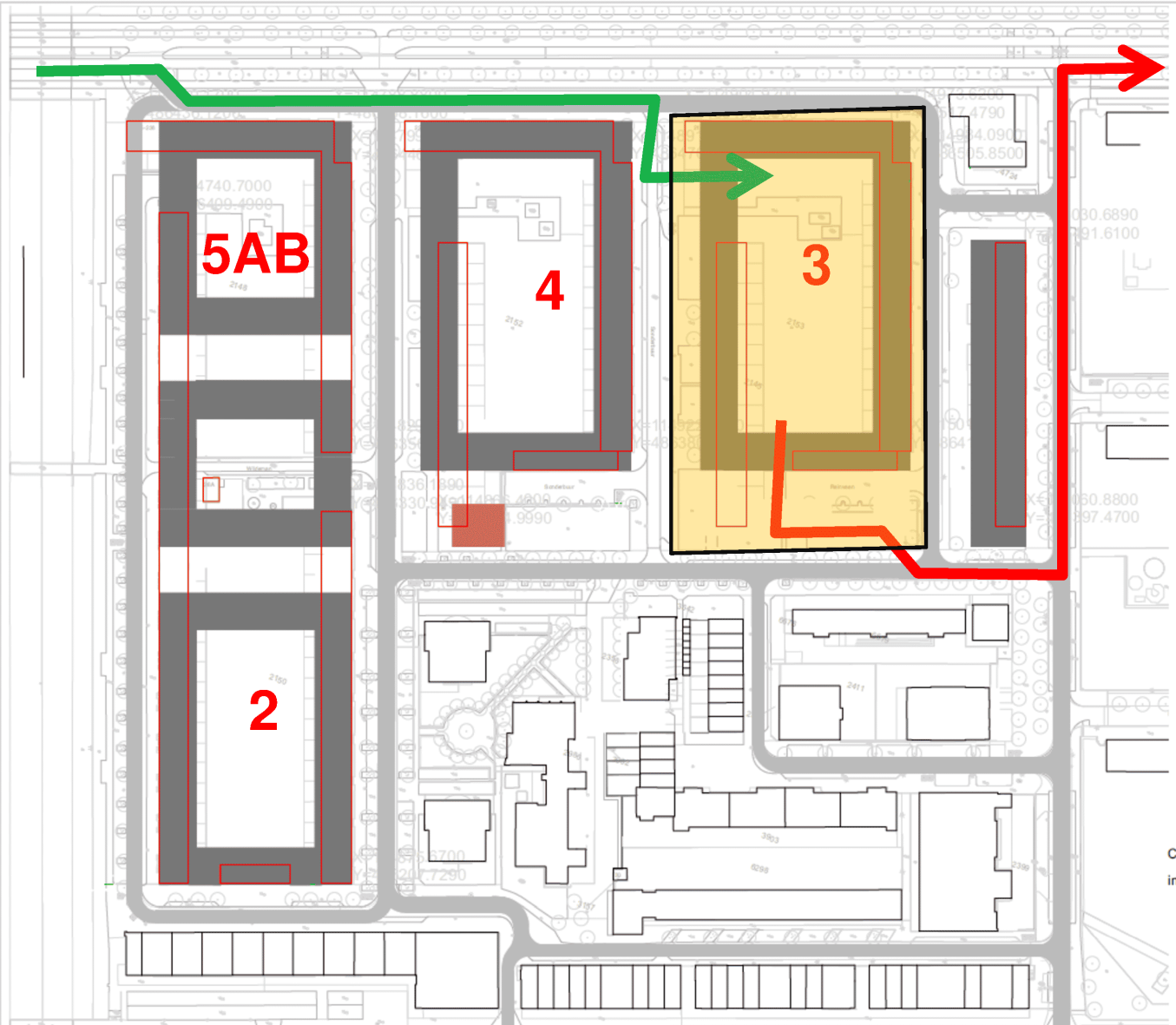


Voetpad kan bouwroute worden





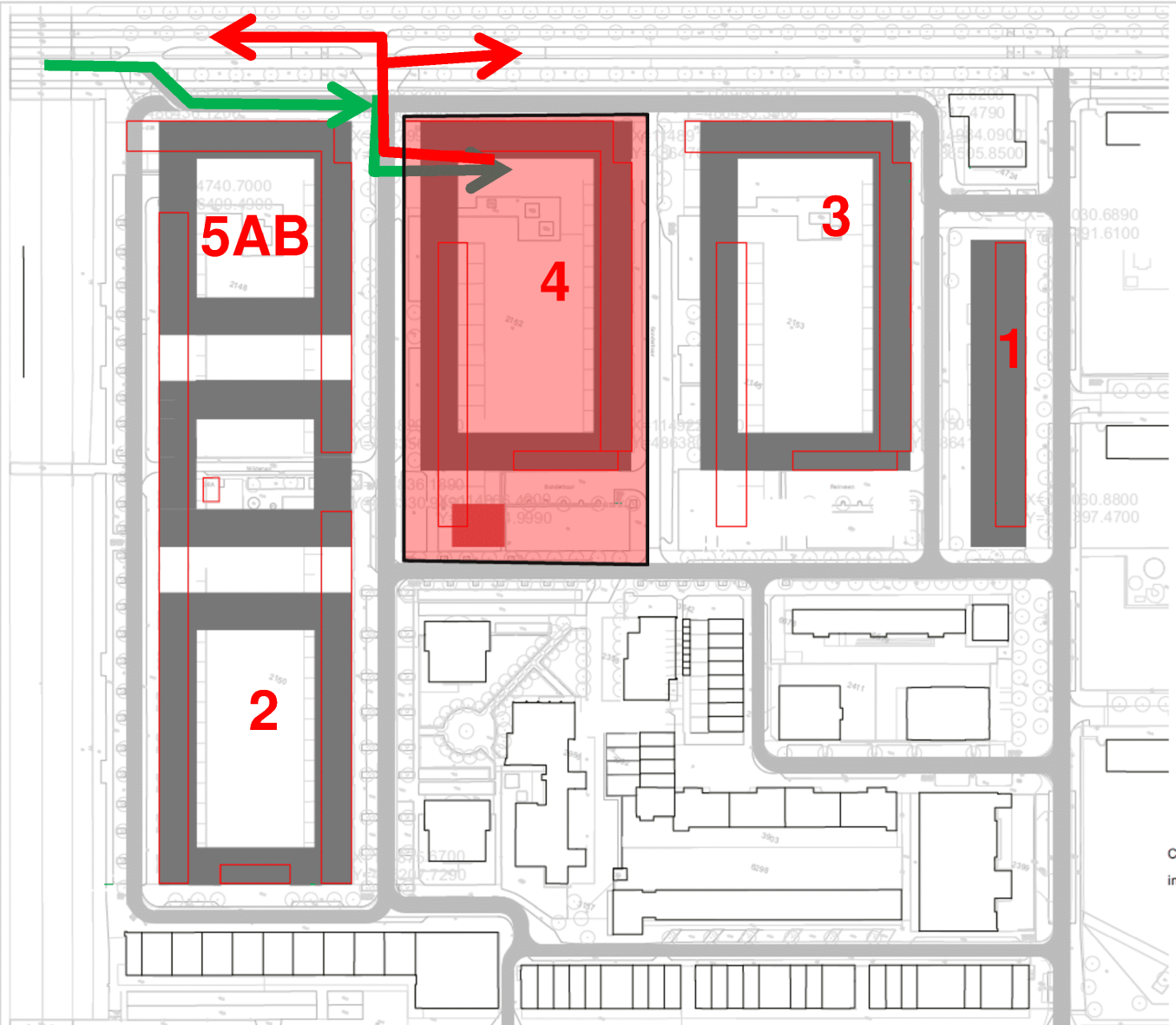
Bouwverkeerroute slopen, fase 3



CONCEPT OPZET PLAN 14-12-2023
in rood de bestaande bebouwing



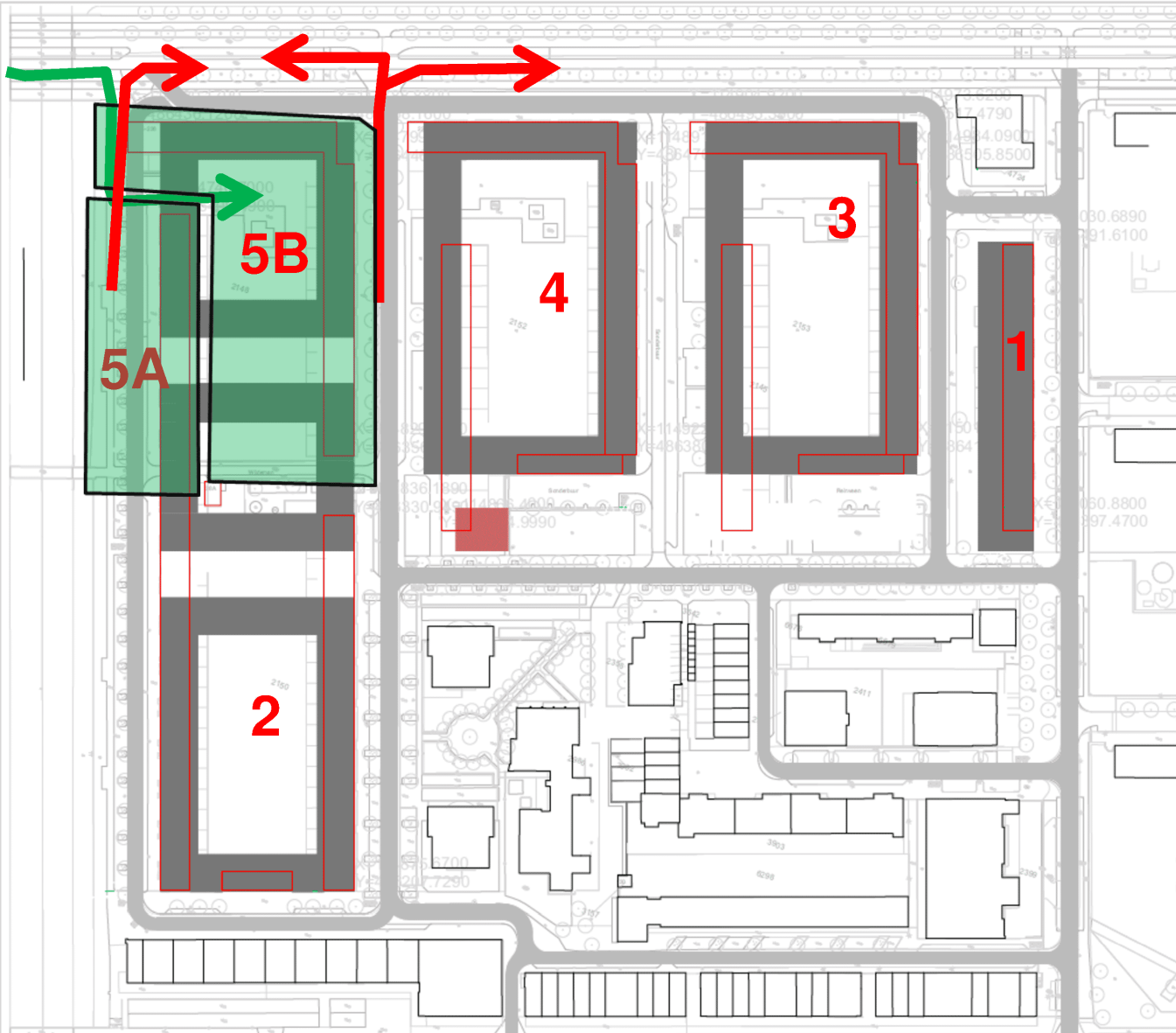
Bouwverkeerroute slopen, fase 4



CONCEPT OPZET PLAN 14-12-2023
in rood de bestaande bebouwing

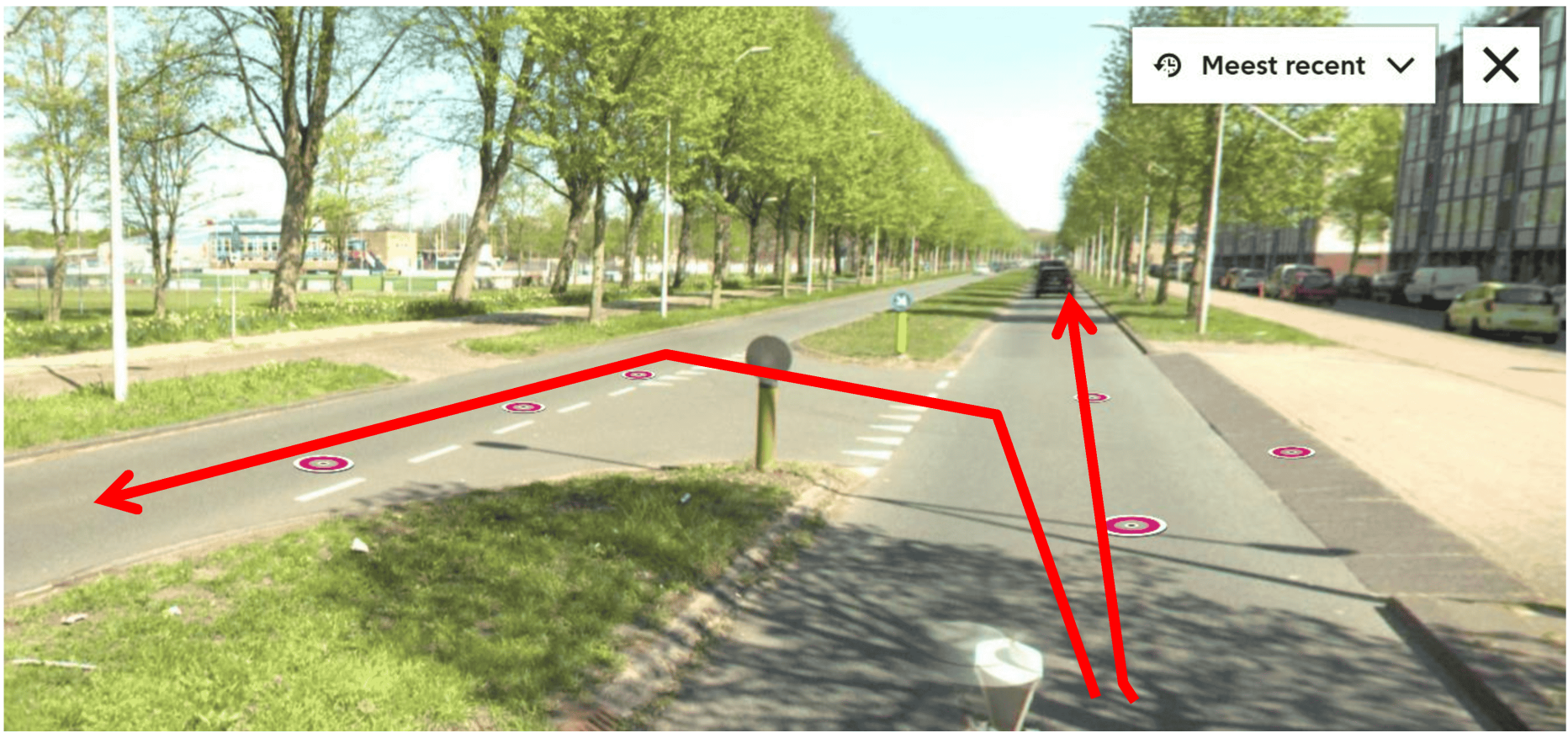


Bouwverkeerroute slopen, fase 5

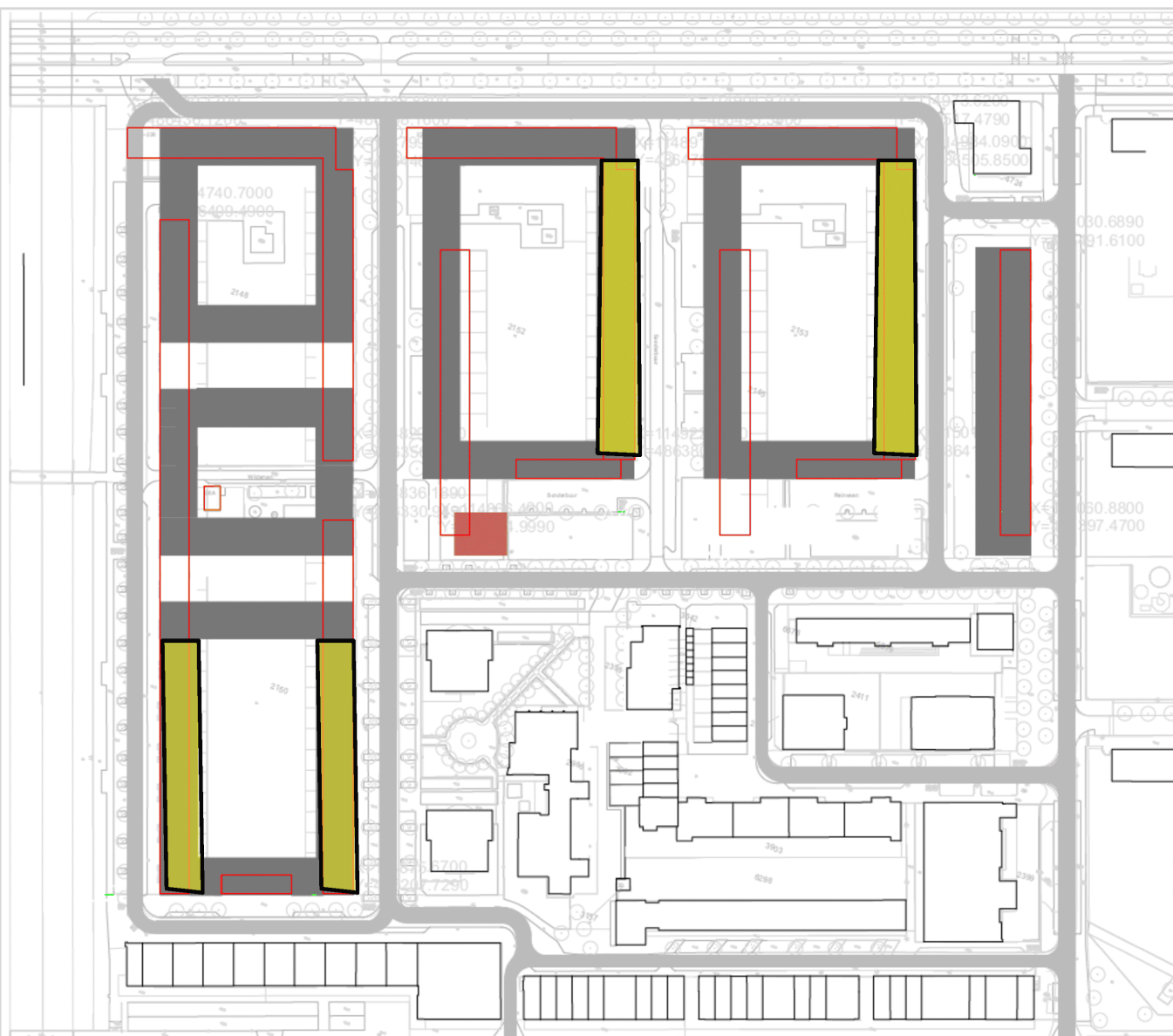


CONCEPT OPZET PLAN 14-12-2023
in rood de bestaande bebouwing

Keermogelijkheid t.h.v. Wildemanstraat

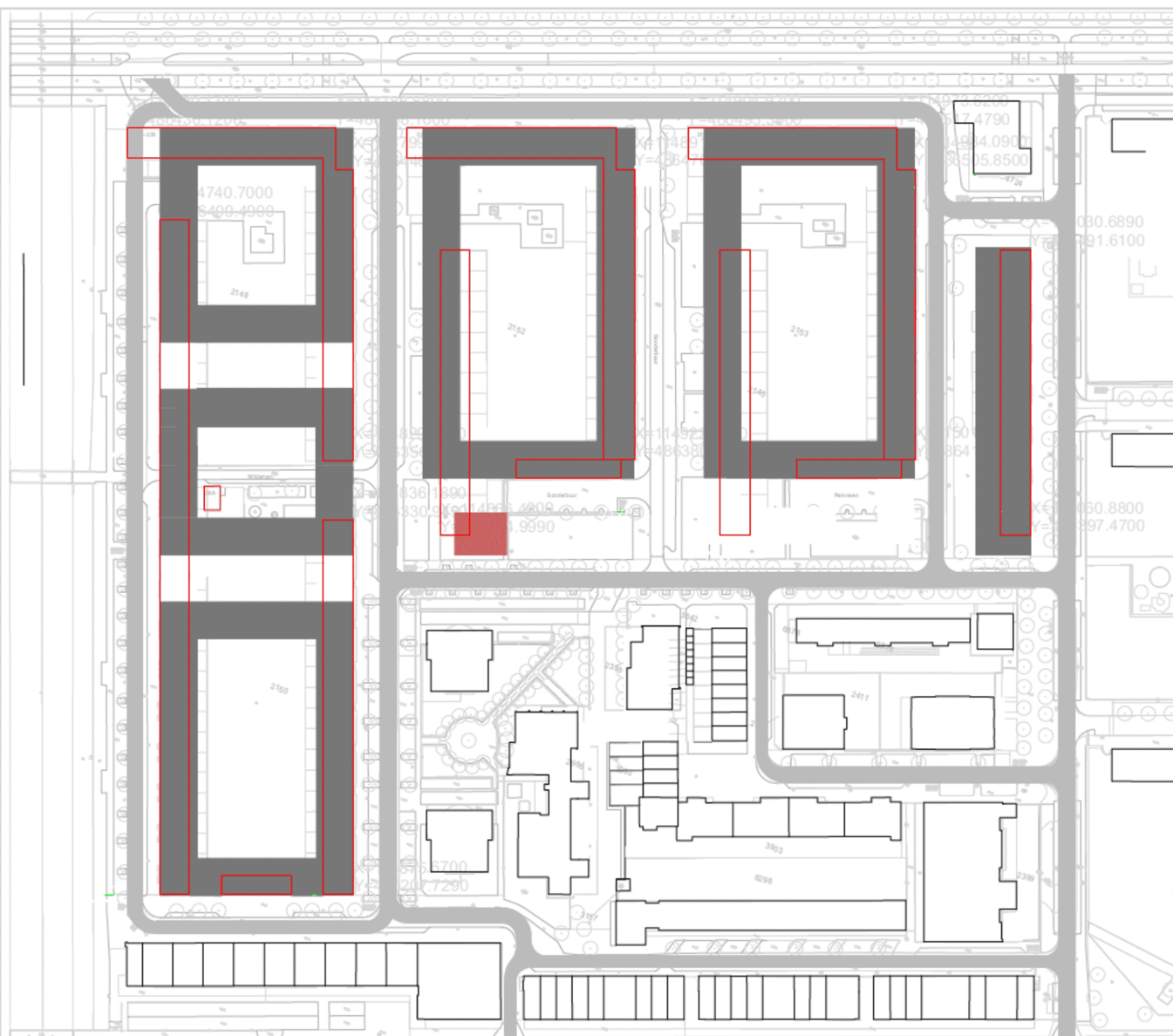


XXX Renovatiedelen



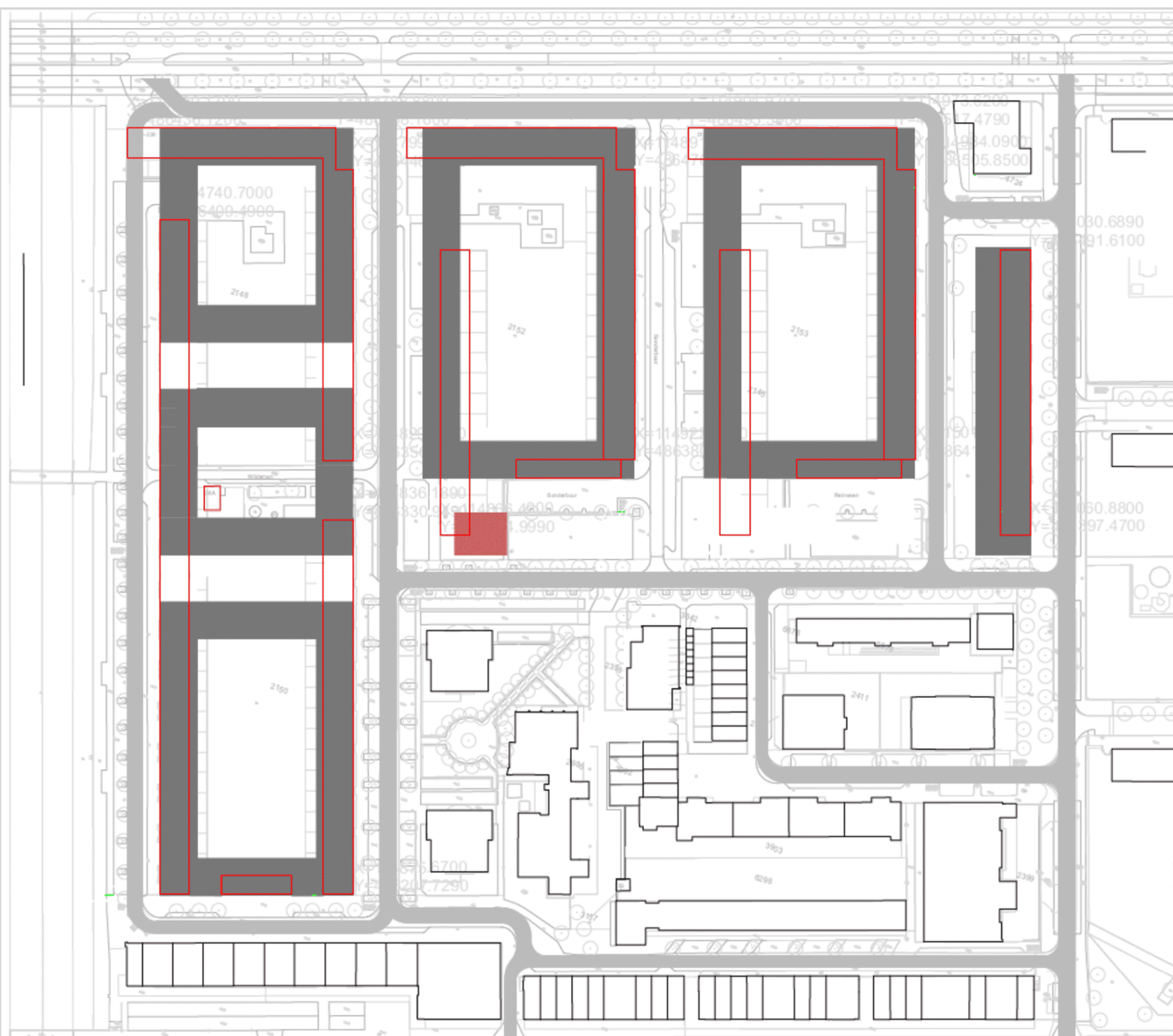
CONCEPT OPZET PLAN 14-12-2023
in rood de bestaande bebouwing

XXX Bouwen 1



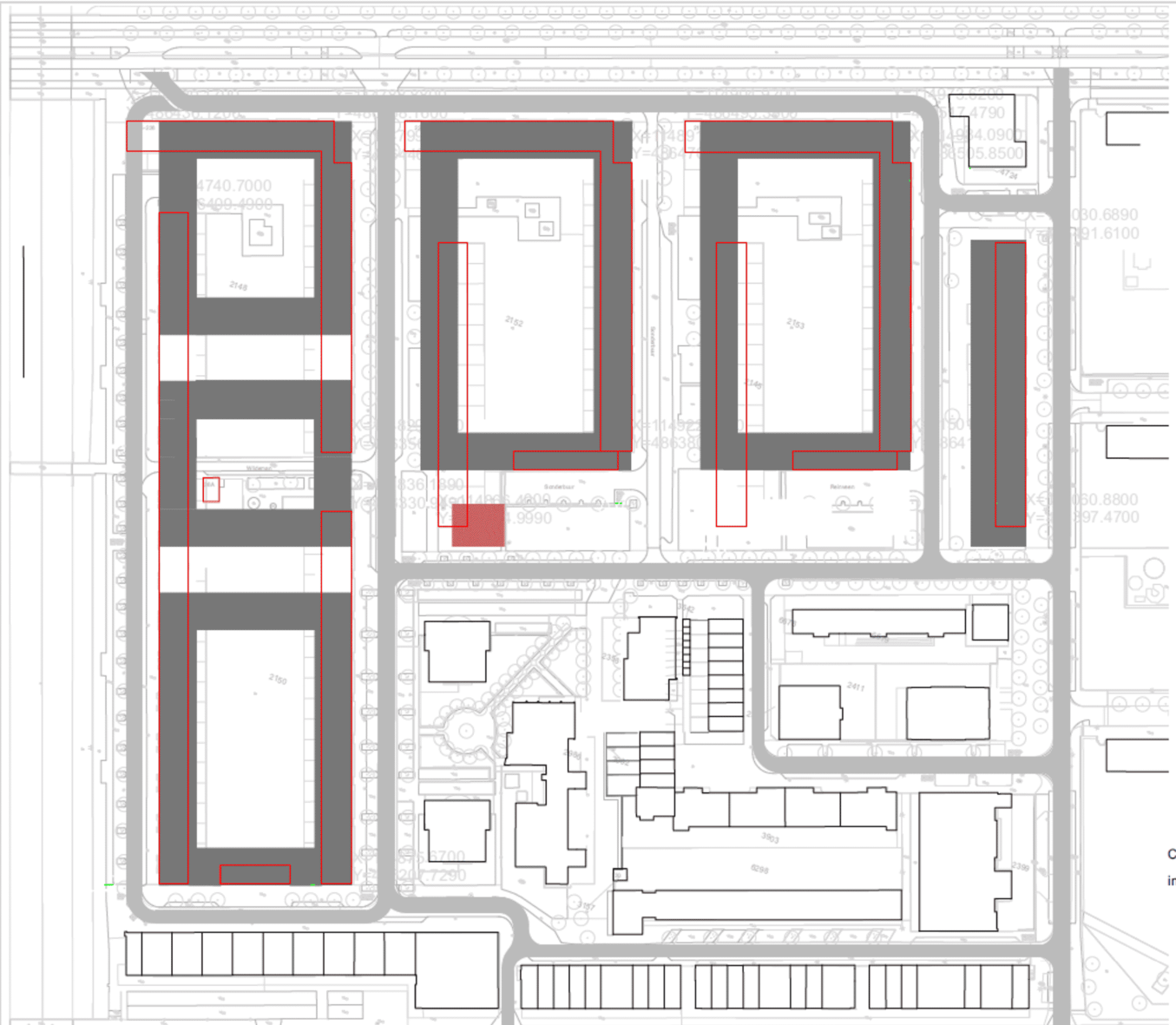
CONCEPT OPZET PLAN 14-12-2023
in rood de bestaande bebouwing

XXX Bouwen 1



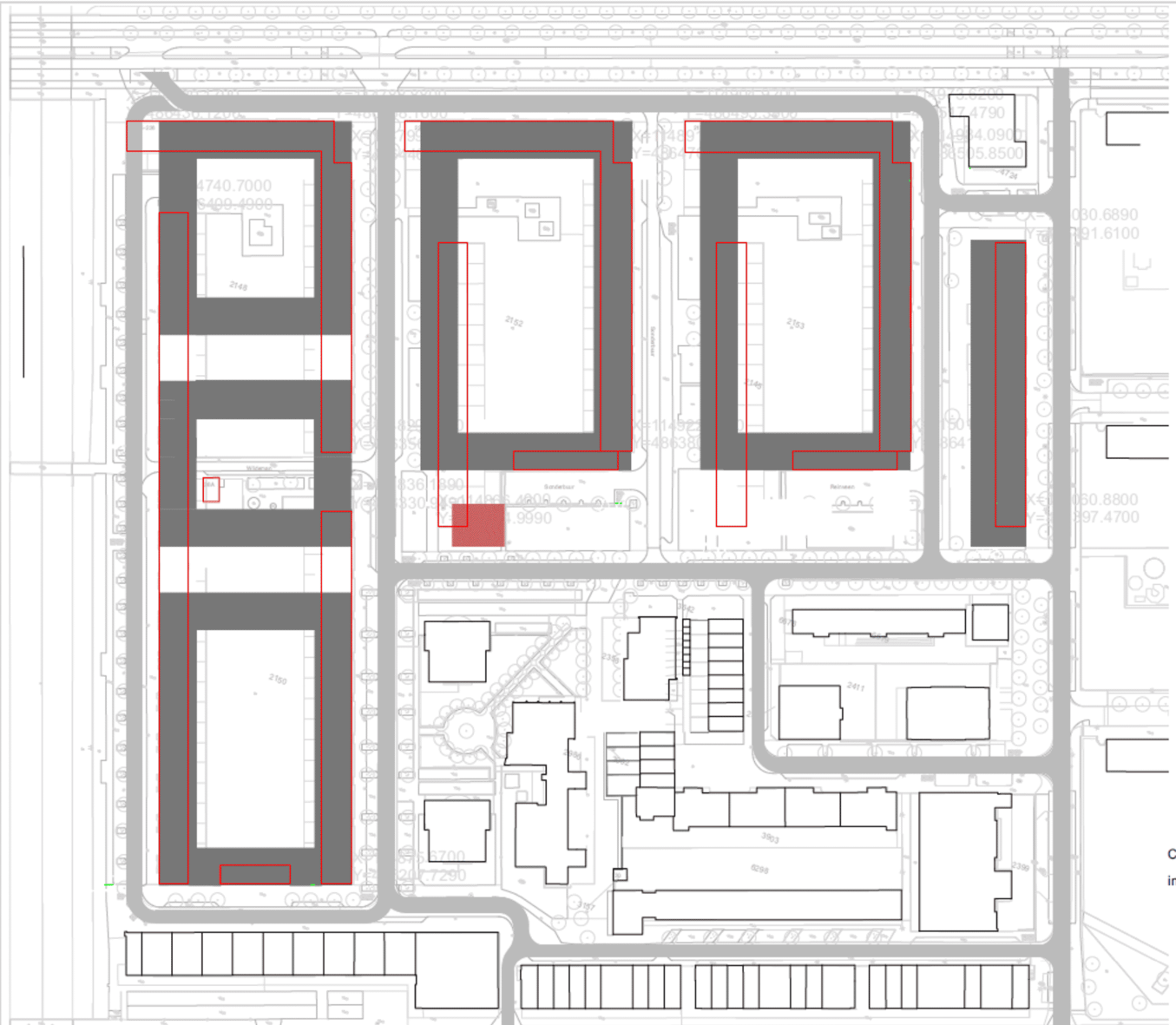
CONCEPT OPZET PLAN 14-12-2023
in rood de bestaande bebouwing

XXX Bouwen 2



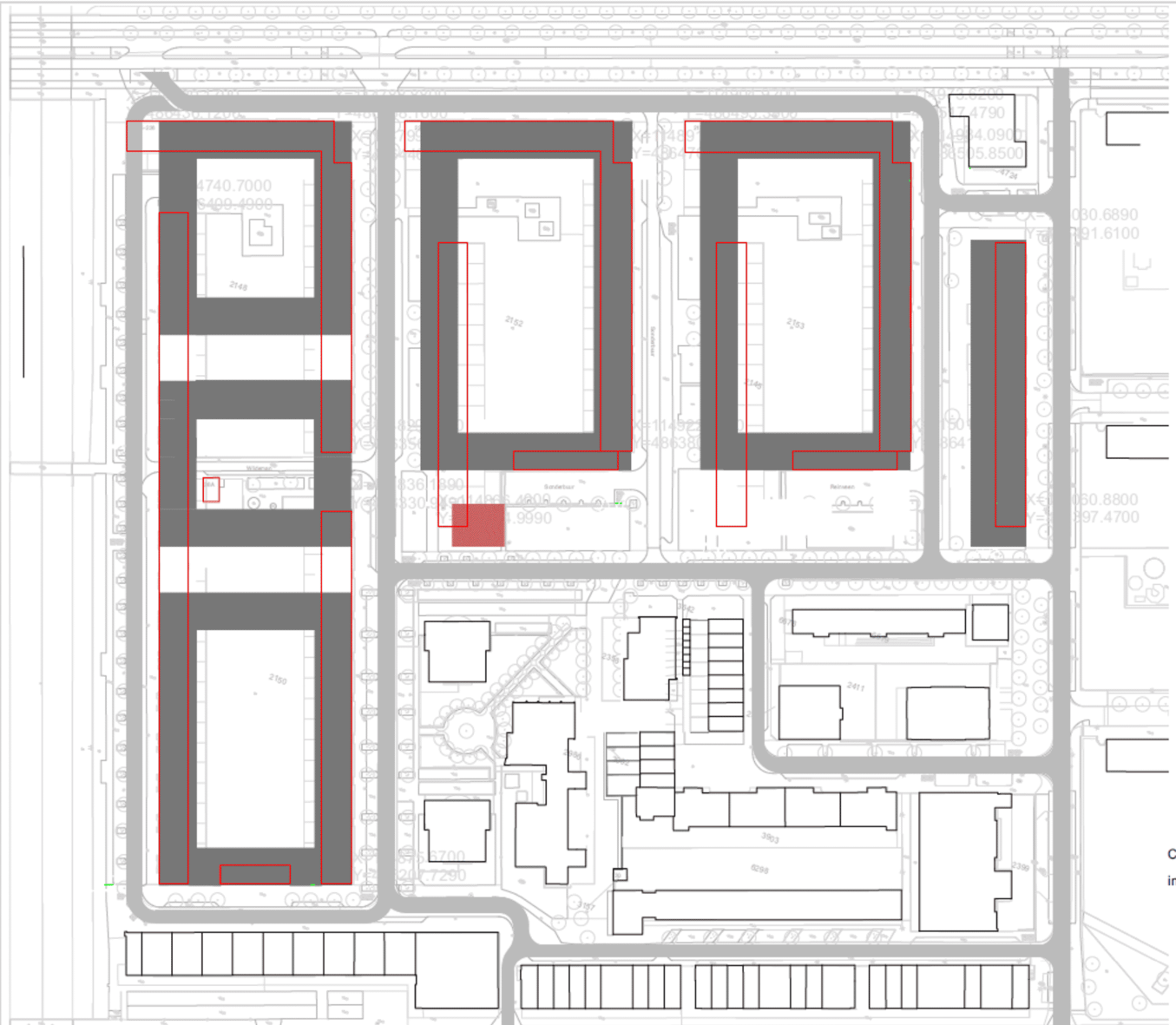
CONCEPT OPZET PLAN 14-12-2023
in rood de bestaande bebouwing

XXX Bouwen 3



CONCEPT OPZET PLAN 14-12-2023
in rood de bestaande bebouwing

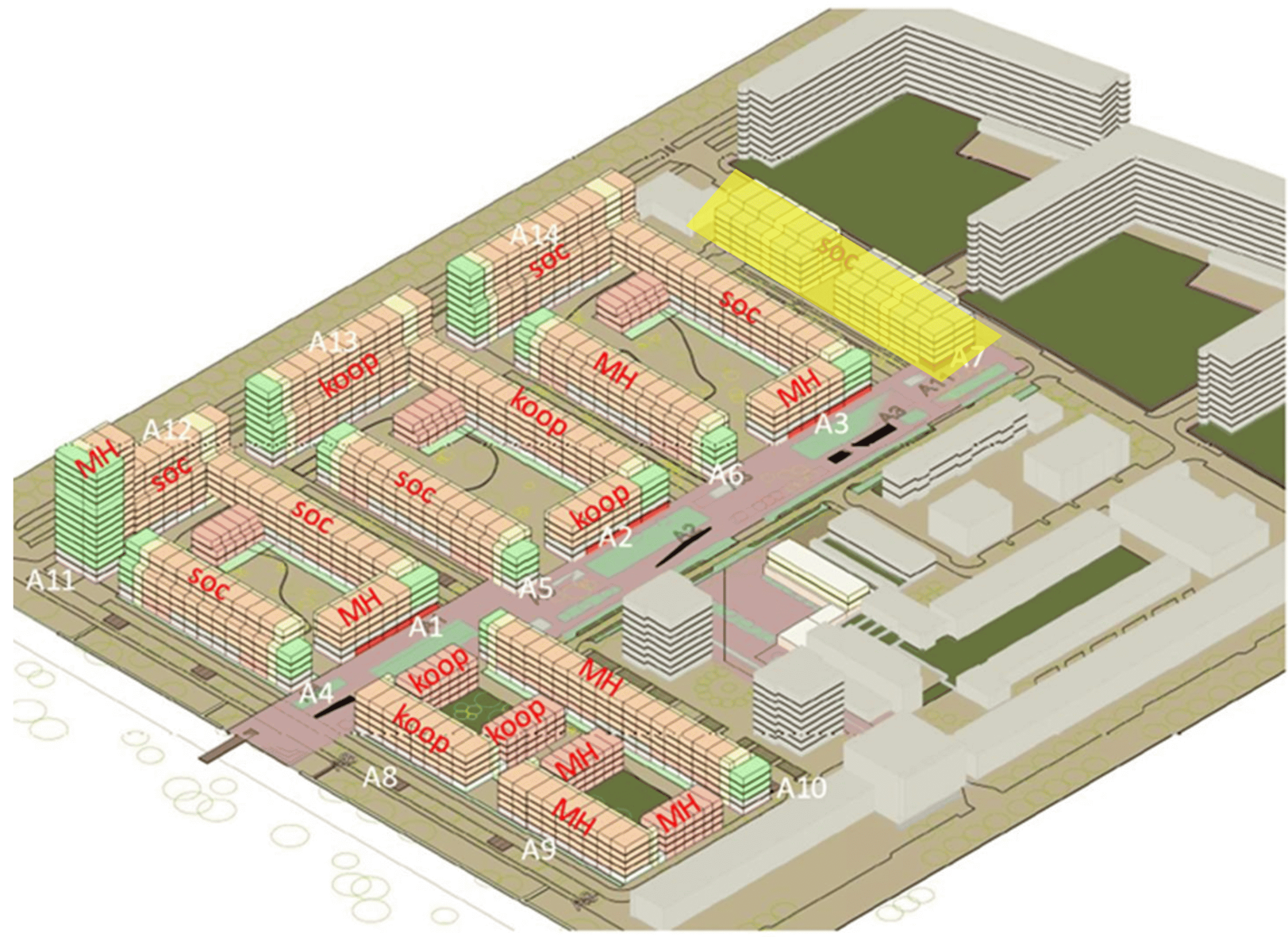
XXX Bouwen 4



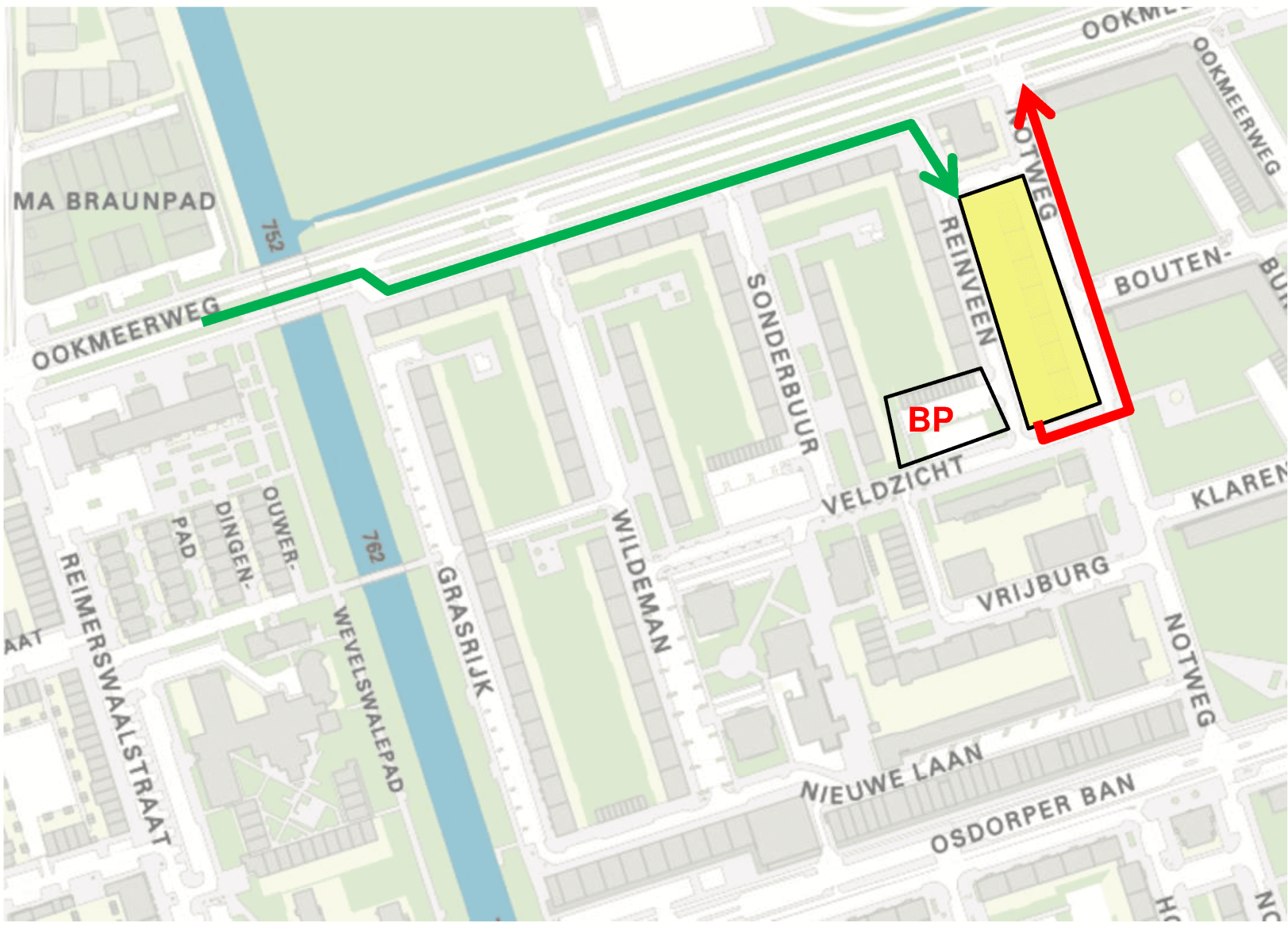
CONCEPT OPZET PLAN 14-12-2023
in rood de bestaande bebouwing



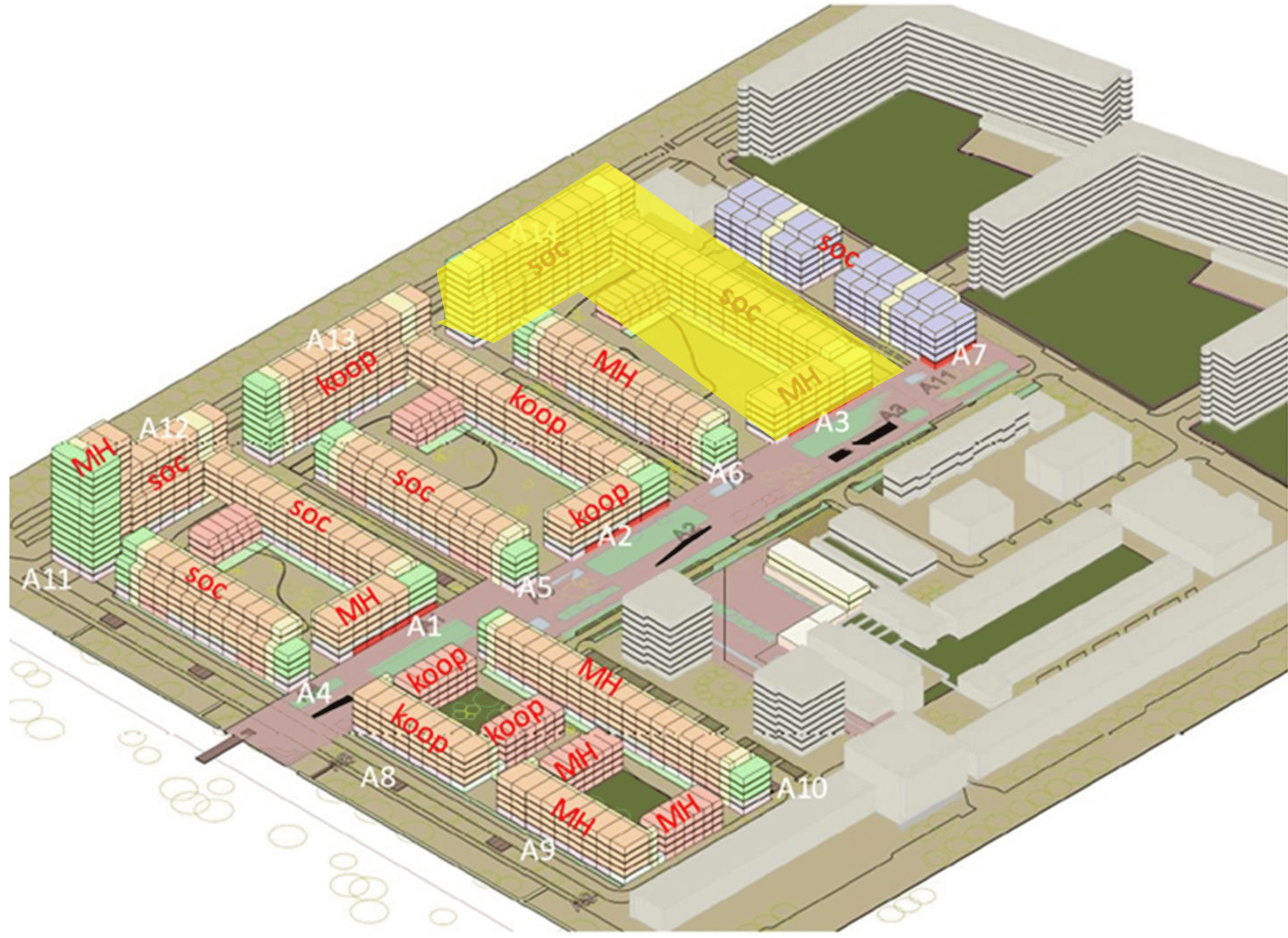
Bouwen 1



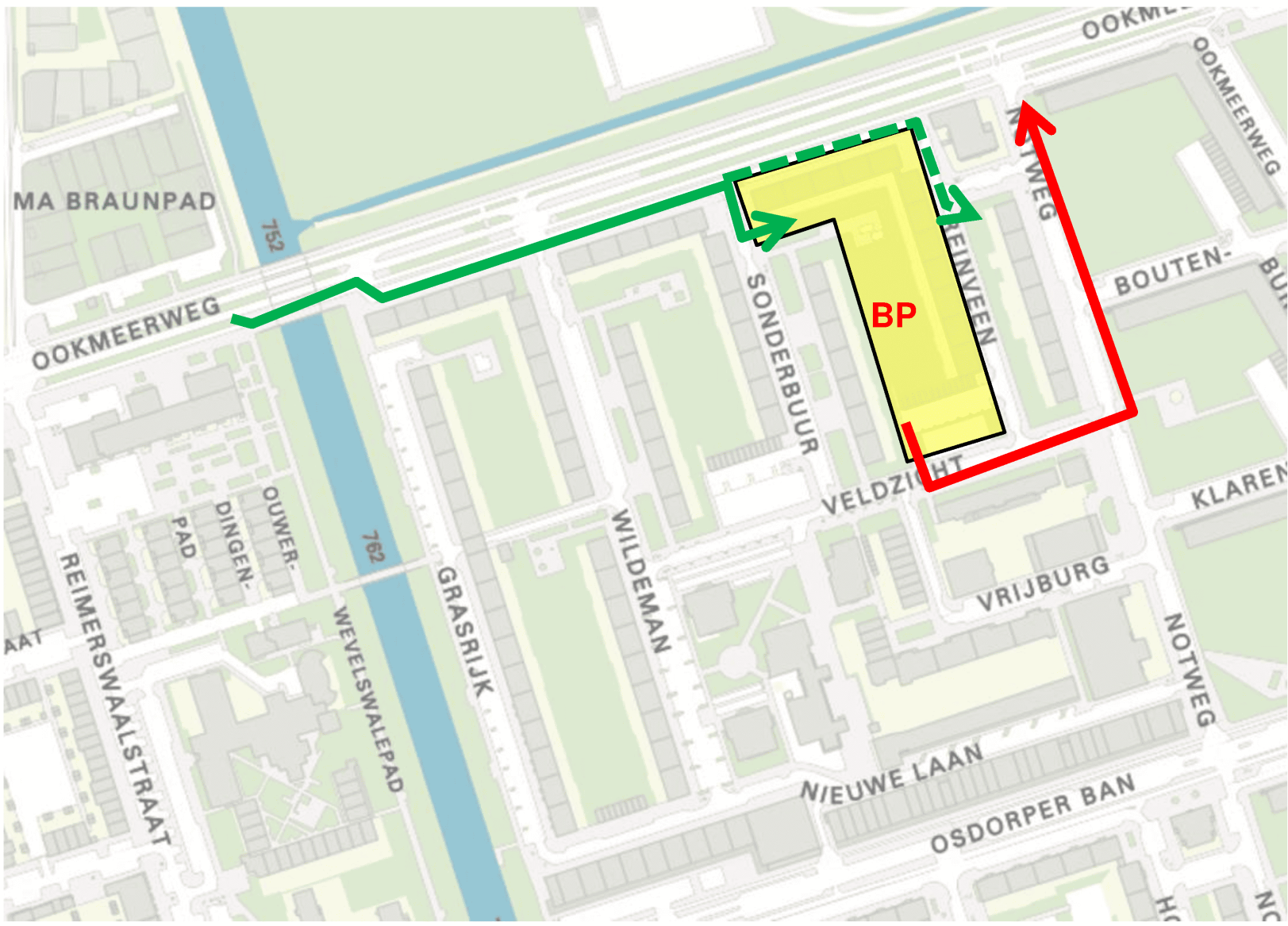
XXXX Bouwrouting 1



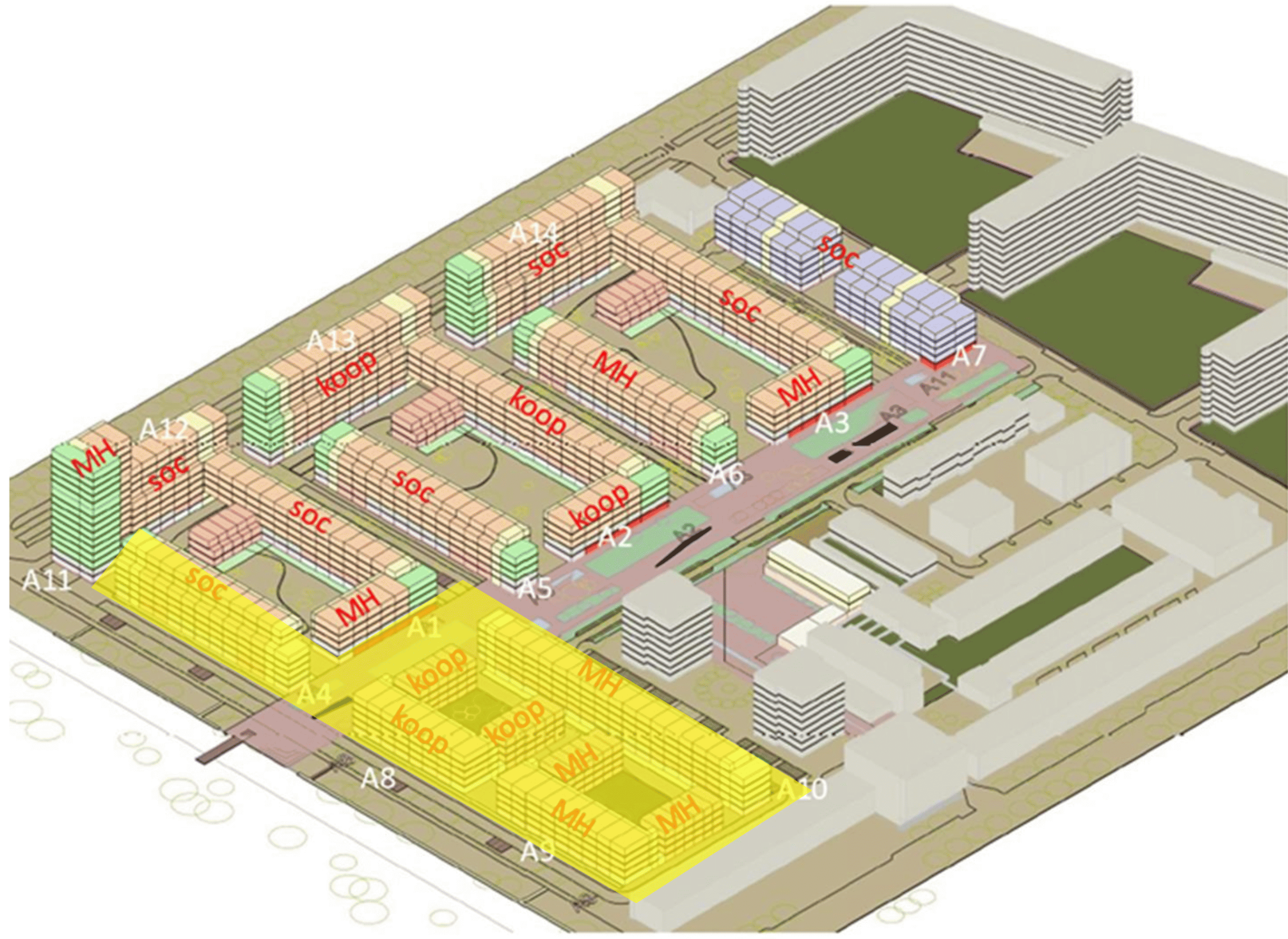
XXXX **Bouwen 2**



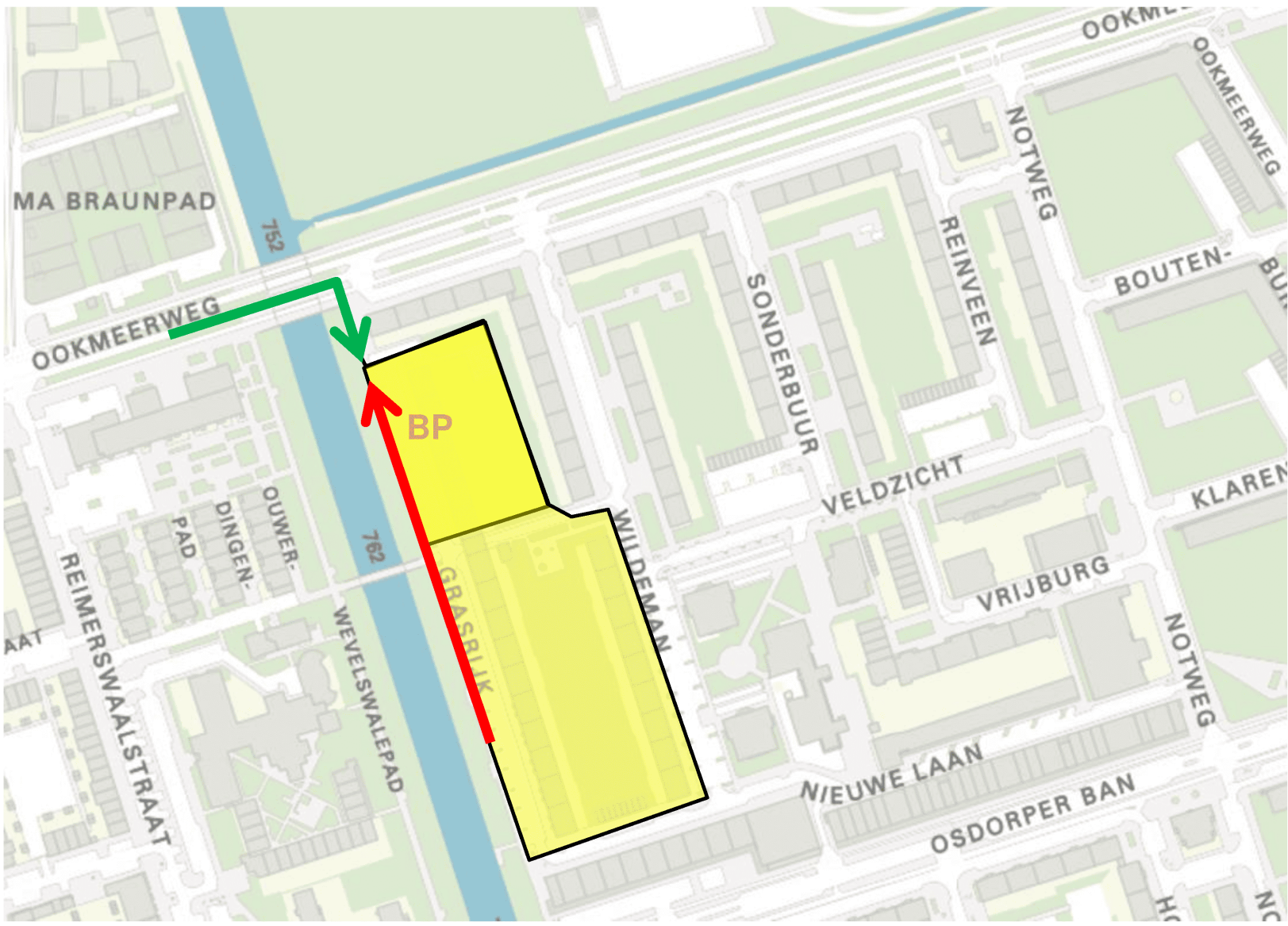
XXXX Bouwrouting 2



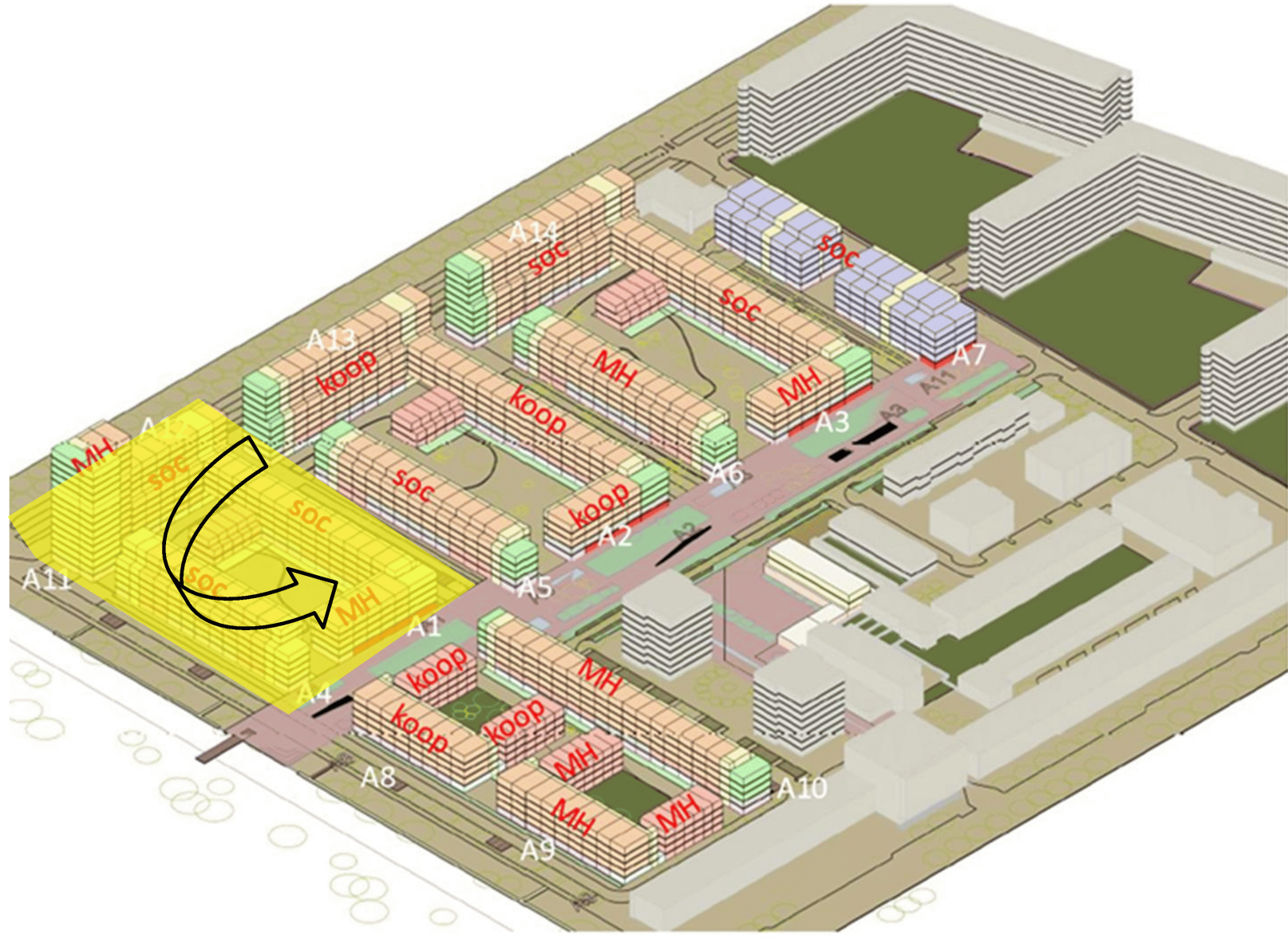
XXXX Bouwen 3



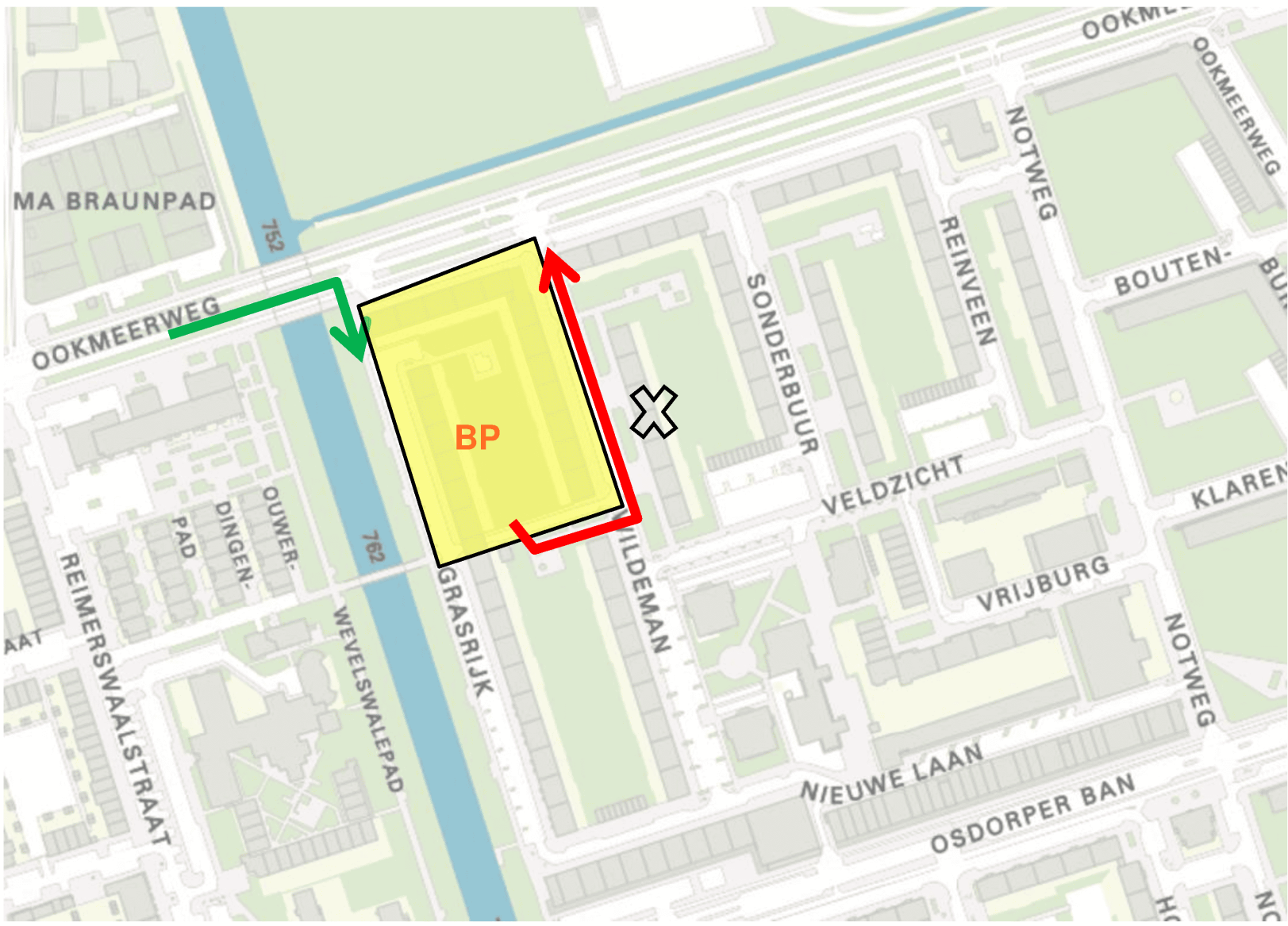
XXX Bouwrouting 3



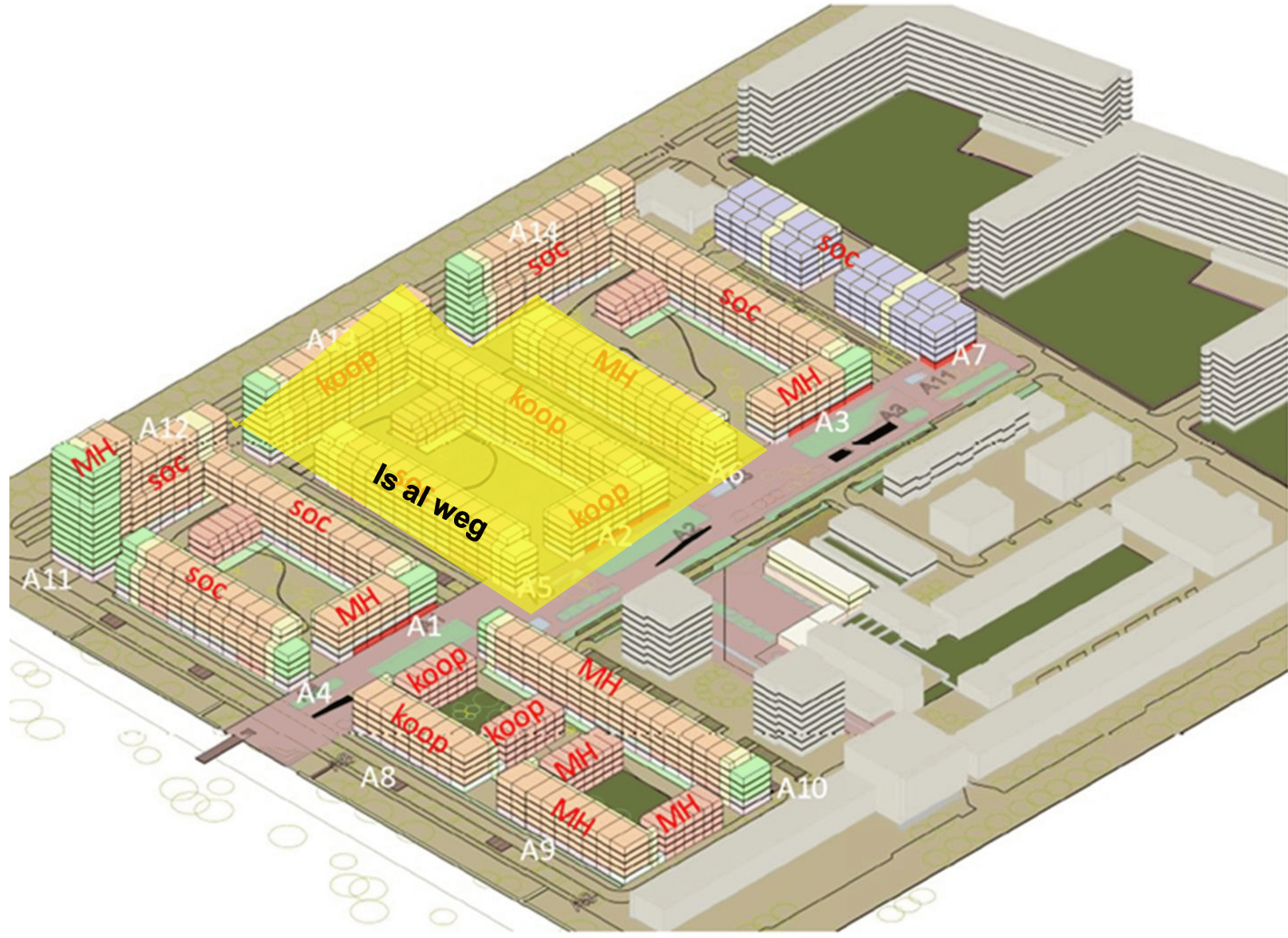
XXXX **Bouwen 4**



XXXX Bouwrouting 4



XXXX Sloop 5



XXXX Bouwrouting 5

