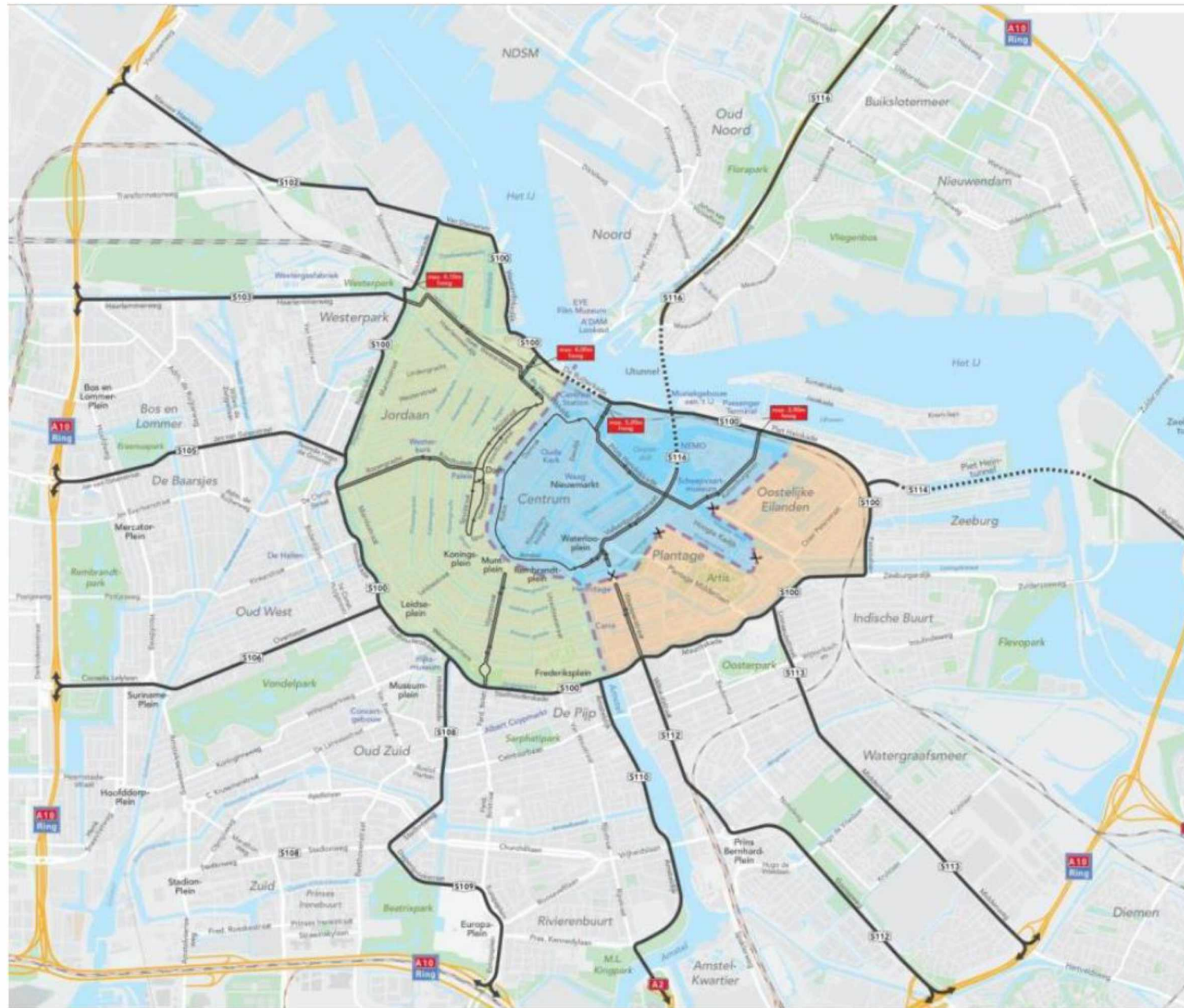
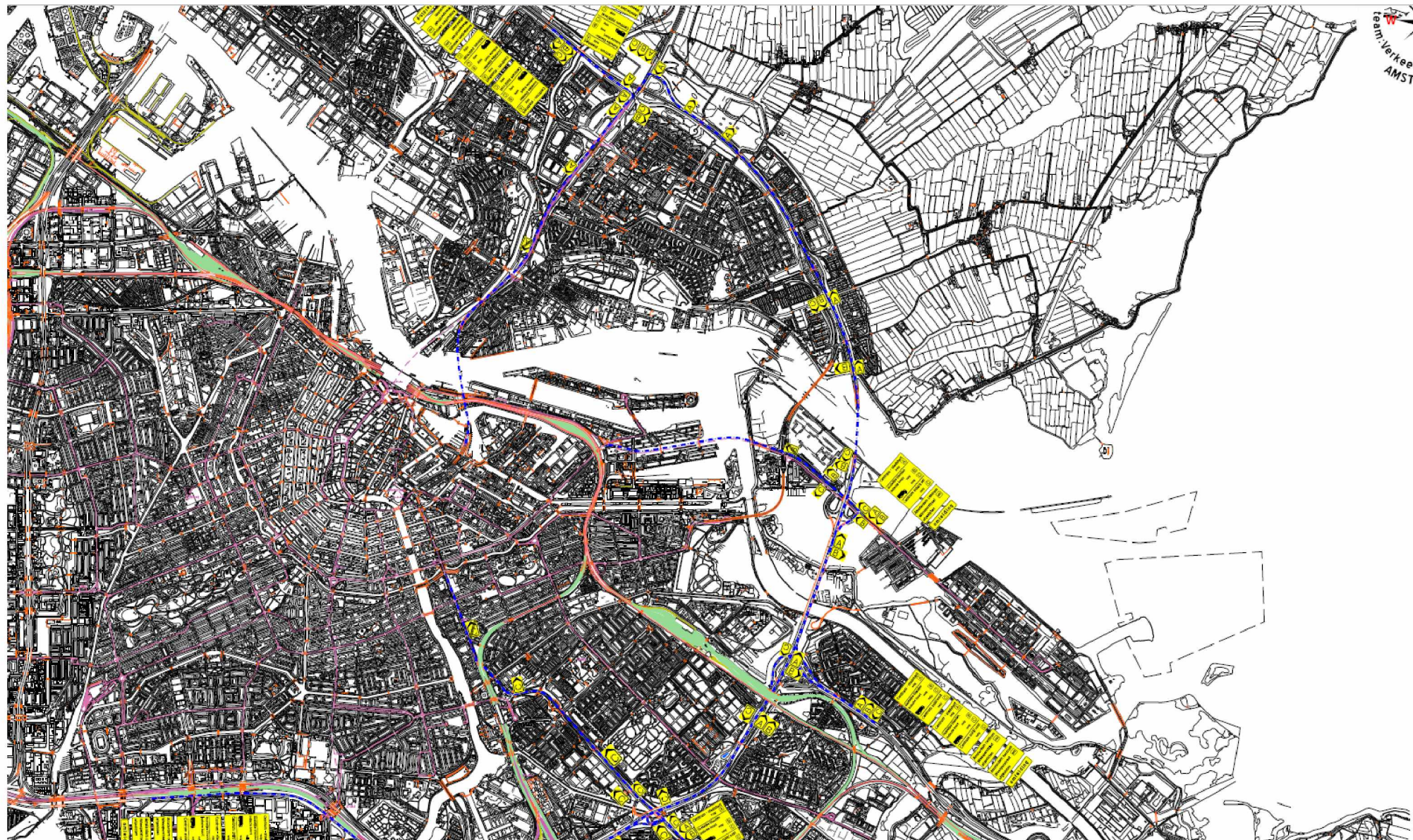
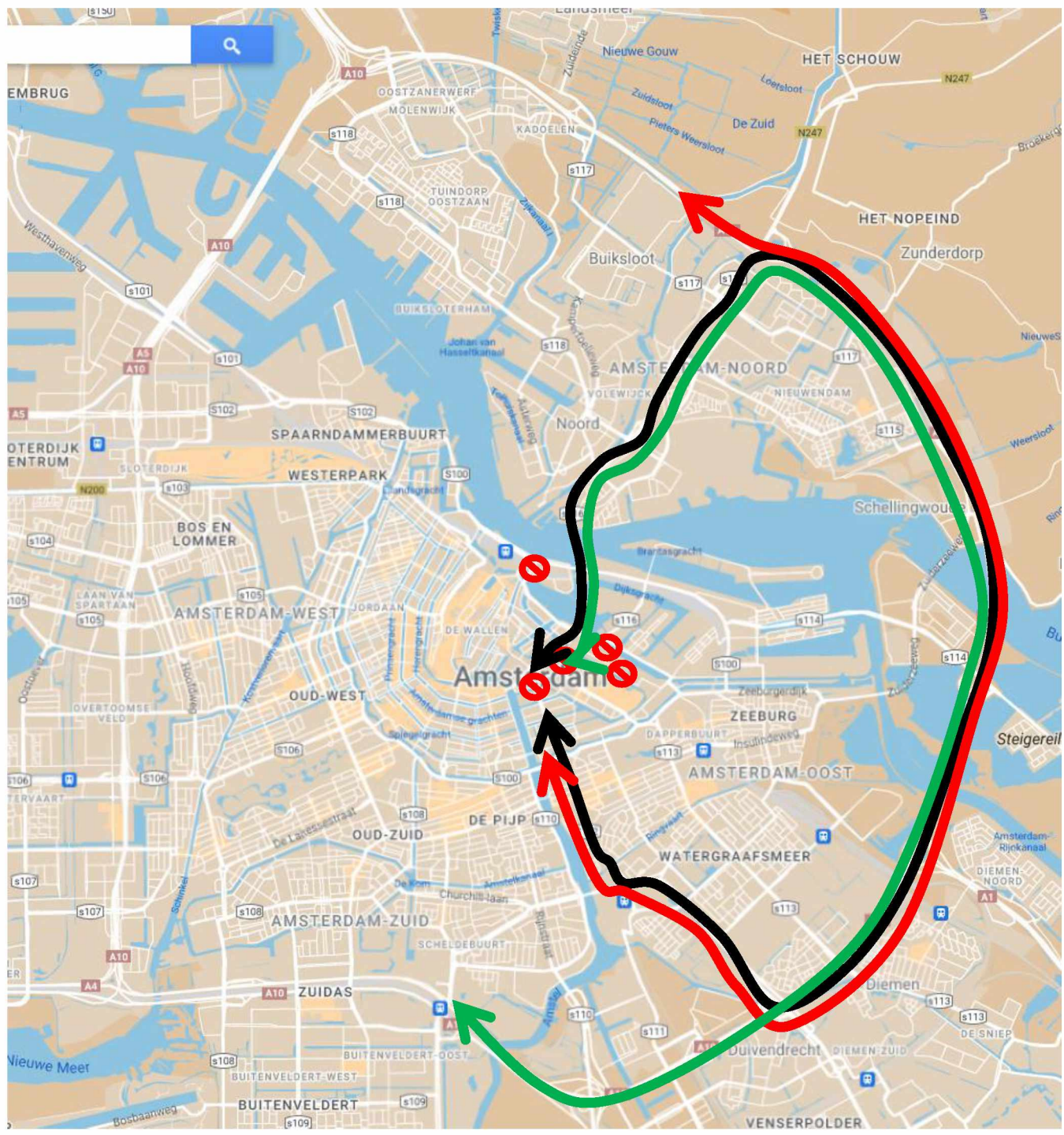


# Kortcyclische monitoring knip Weesperstraat

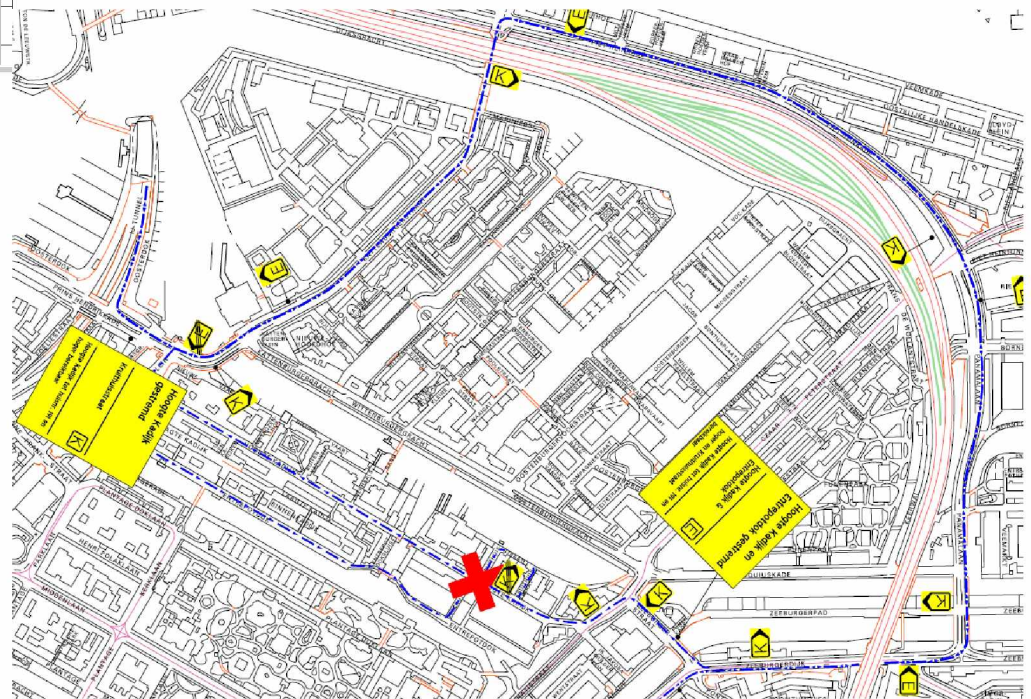
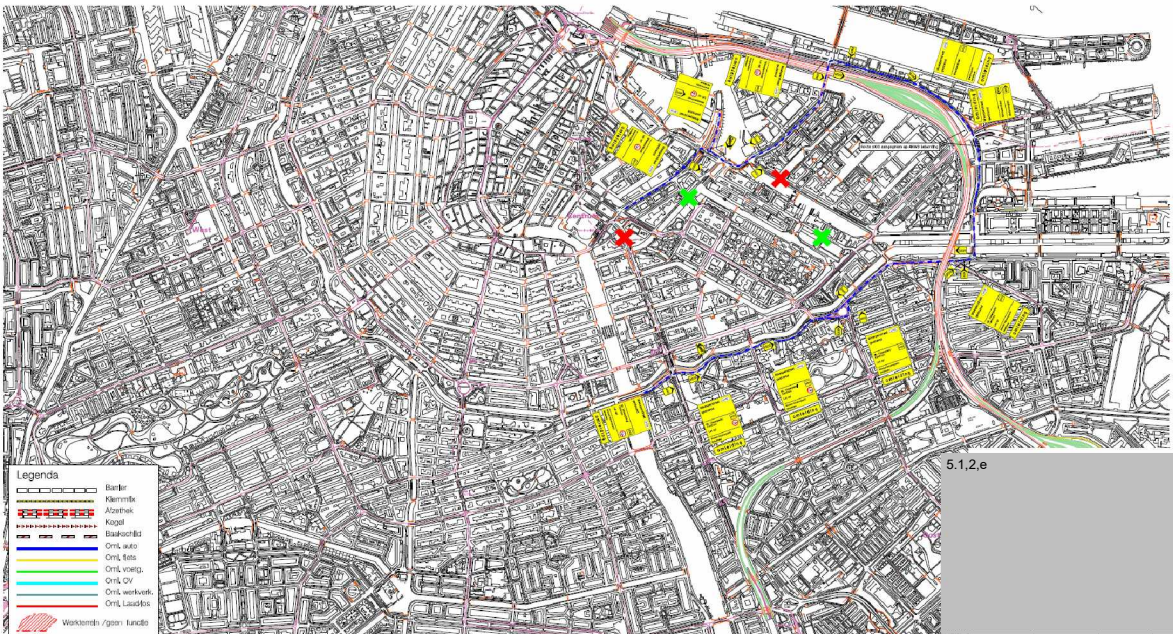


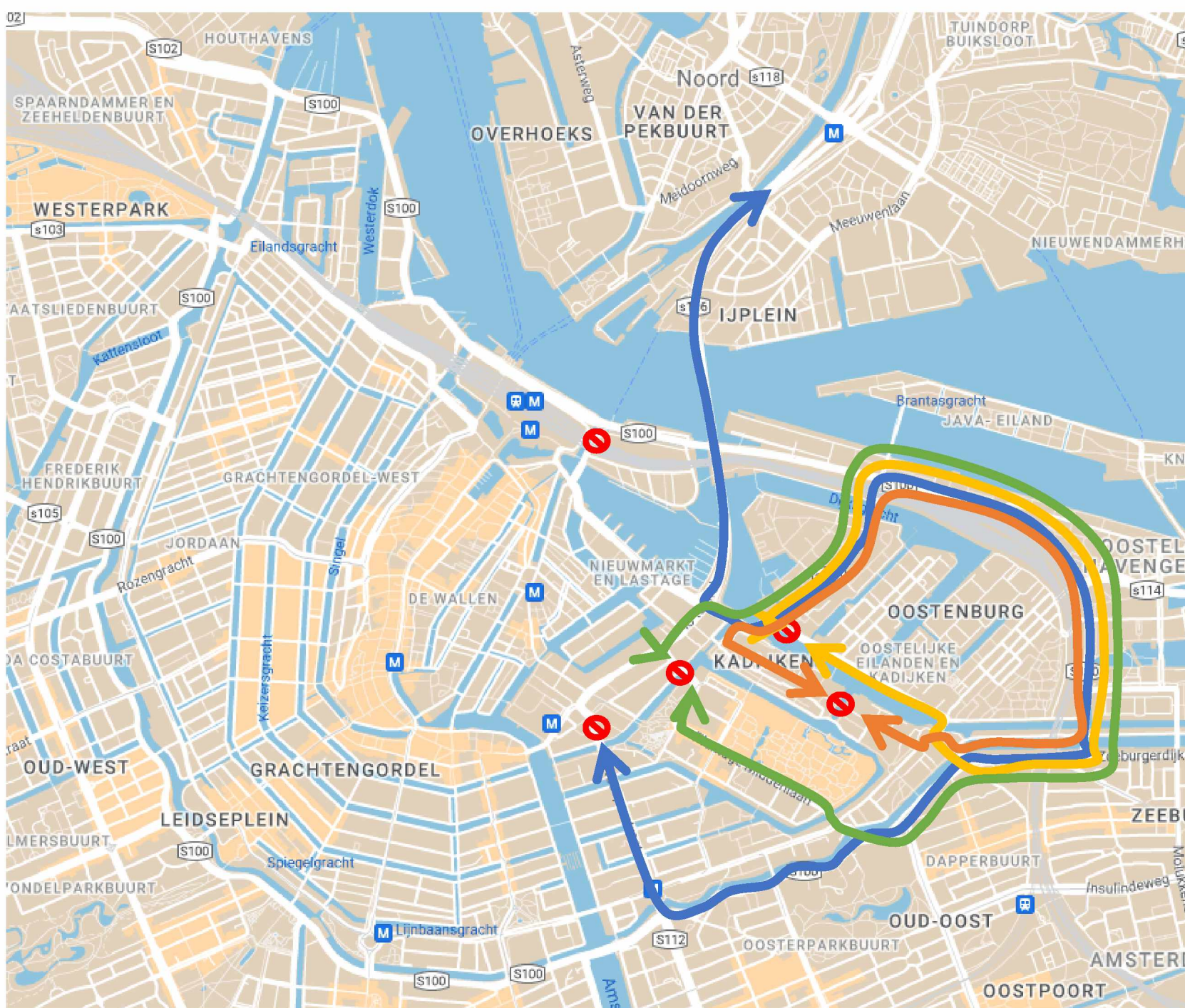
# Grootschalige omleidingsroutes





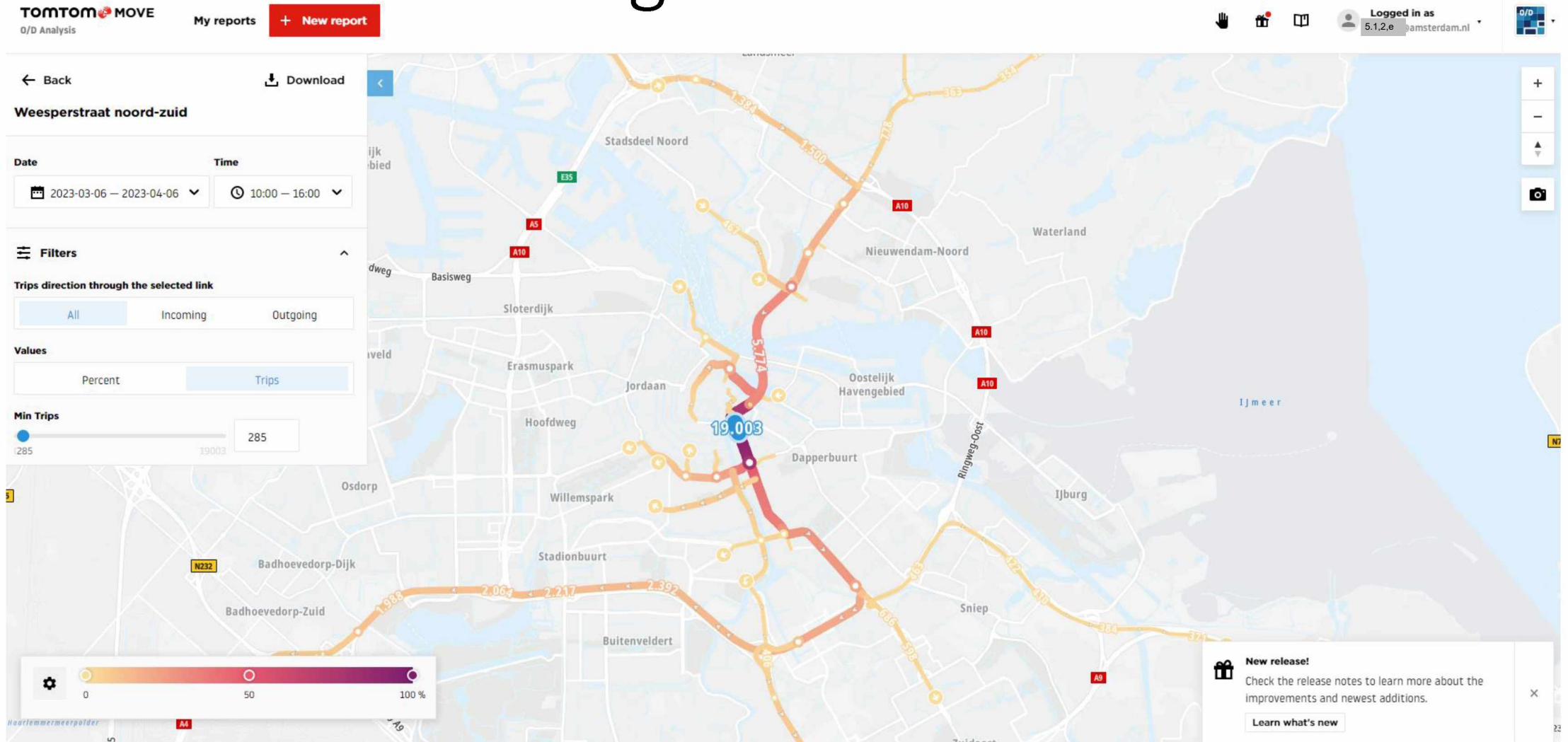
Lokale omleidingsroutes





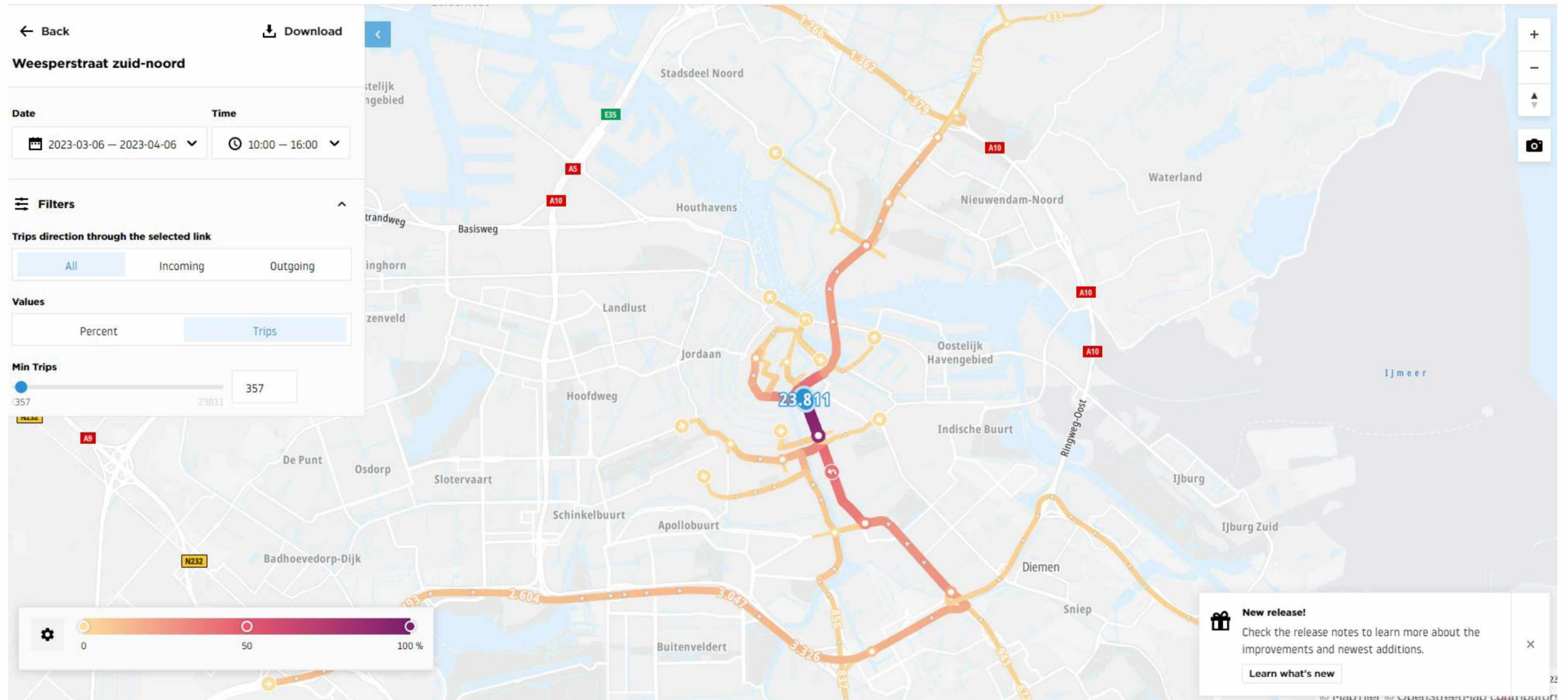
Verkeerseffecten

# Noord-Zuid routes over Weesperstraat – 10:00 -16:00 weekdays Maart 2023



<https://od.tomtom.com/share/selected-link/2427349664889993539?t=330b74ff-85e8-4760-b8be-b2998cc55e78>

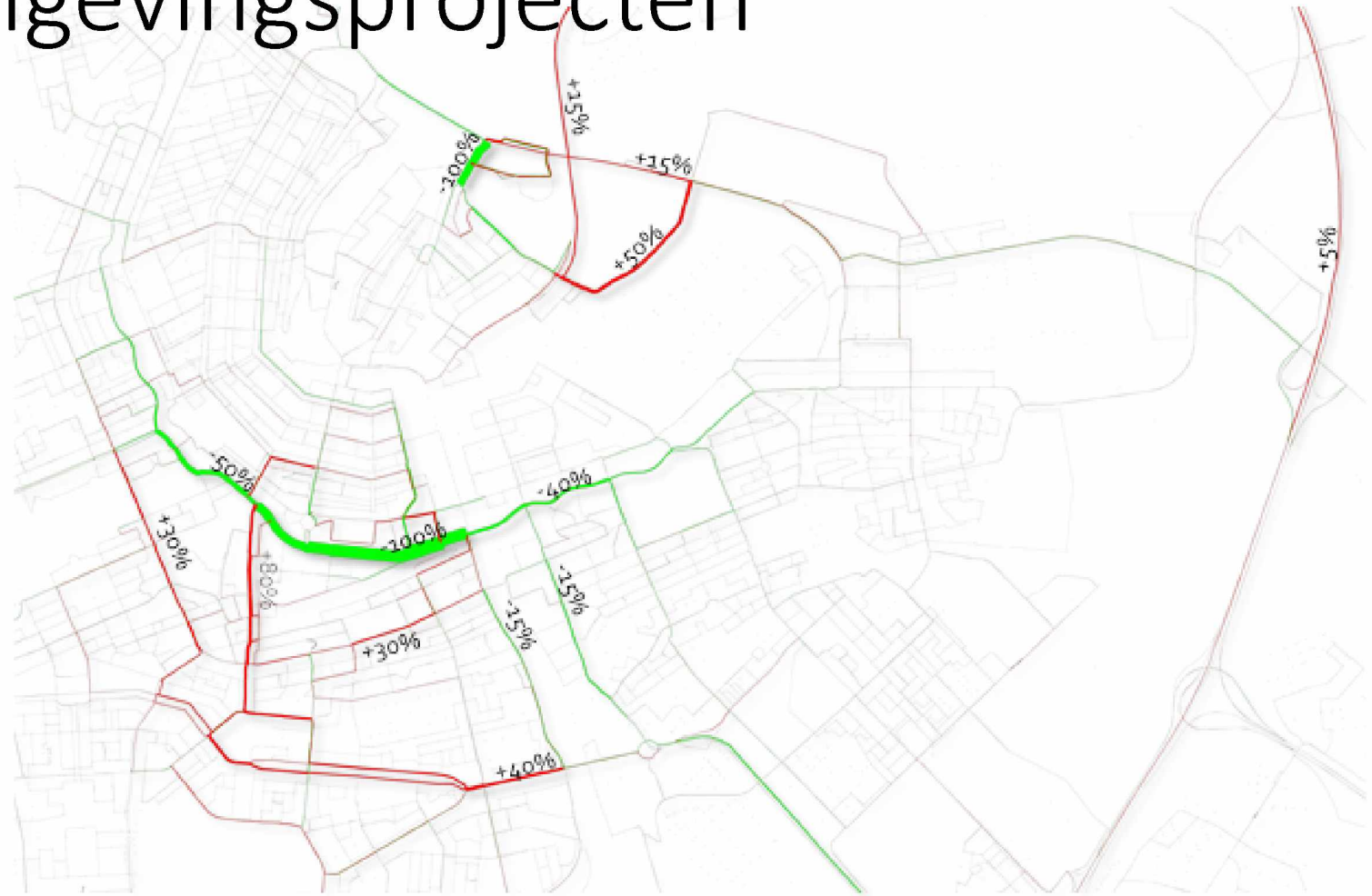
# Zuid-Noord routes over Weesperstraat –10:00 16:00 weekdays Maart 2023



<https://od.tomtom.com/share/selected-link/3479551798899967678?t=1bdb405a-99b1-4df4-ae01-caf6d2961645>



# VMA met omgevingsprojecten



Vershil pilotsituatie in juni/juli ten opzichte van de theoretische effecten van de pilot Weesperstraat. Je ziet dus de effecten van alle versturende werkzaamheden in de periode juni/juli tezamen (gemoedelleerd met VMA). Dit is nog exclusief het gegeven dat de Piet Heintunnel dicht was tijdens de o-meting in september 2022.

Voorstel te monitoren routes  
en telpunten

